

NOTICE!!

These documents have been scanned!

Do not place un-scanned documents beneath this notice!

Do not remove this notice from this file!

GPO Jacket No. 560-102
Print Order 61540
Rise Business Services, LLC
Job=AZ15 5/30/2019



Box Number= AZ15101



Claim Begin-End: AMC374042-AMC374042

1 Initial Receipt



AZ15101-8

AMC373611-AMC374067

United States Department of the Interior
 Bureau of Land Management
 BUSINESS & SUPPORT SVCS DIV
 ONE N CENTRAL AVE SUITE 800
 PHOENIX, AZ 85004 -4427
 Phone: (602) 417-9200

Receipt

No: 1362152

ENTERED INTO COMPUTER
 SEP 29 2006 PB

Transaction #: 1407709
 Date of Transaction: 09/21/2006

CUSTOMER: ROBERT AMDOR
 13220 HOUSTON AVE LOT 172
 HUDSON, FL 34667

LINE #	QTY	DESCRIPTION	REMARKS	UNIT PRICE	TOTAL
1	1.00	LOCATABLE MINERALS / MINING CLAIMS- NEW, UNADJUD, ONE OR MORE AUTH NOS / NEW MINING CLAIM LOCATION FEE \$30 (1993) CASES: AMC374042/\$30.00		- n/a -	30.00
2	1.00	LOCATABLE MINERALS / MINING CLAIMS- NEW, UNADJUD, ONE OR MORE AUTH NOS / NEW MINING CLAIM PROCESSING FEE \$15 (1930) CASES: AMC374042/\$15.00		- n/a -	15.00
3	1.00	LOCATABLE MINERALS / MINING CLAIMS- NEW, UNADJUD, ONE OR MORE AUTH NOS / NEW MINING CLM MAINT FEE \$125 (1993) CASES: AMC374042/\$125.00	MAINT 2007 (1)	- n/a -	125.00
TOTAL:					\$170.00

PAYMENT INFORMATION					
1	AMOUNT:	\$170.00	POSTMARKED:	09/19/2006	
	TYPE:	CHECK	RECEIVED:	09/21/2006	
	CHECK NO:	3287			
	NAME:	AMDOR, ROBERT C 13220 HOUSTON AVE LOT 172 HUDSON FL 34667			

REMARKS

This receipt was generated by the automated BLM Collections and Billing System and is a paper representation of a portion of the official electronic record contained therein.

NOTICE!!

These documents have been scanned!

Do not place un-scanned documents beneath this notice!

Do not remove this notice from this file!

GPO Jacket No. 560-102
Print Order 61540
Rise Business Services, LLC
Job=AZ15 5/30/2019



Box Number= AZ15101



Claim Begin-End: AMC374042-AMC374042

2 Correspondence



AZ15101-8

AMC373611-AMC374067

Amc 374042

Diane E Larrabee
157 Rainbow Dr #5735
Livingston, TX 77399-1057

Bureau of Land Management, Arizona
1 N Central Ave
Phoenix, AZ 85004

Attn: Accounts

March 24, 2016

To whom it may concern;

I am one of the 4 owners of Arizona Mining Claim AMC 374042 (Double Nuggett). My name as it appeared on the original paperwork was Diane E Lister. During 2015 I divorced and returned to my maiden name, Diane E Larrabee. I would like for the claim ownership to reflect this name change. My name will appear on all future paperwork submissions as Diane E Larrabee. Attached you will find a copy of the relevant pages of the court order including the restoration of my name.

Thank you,

Diane E Larrabee

Diane E Larrabee

RECEIVED
BLM AZ STATE OFFICE
2016 MAR 29 P 3:04
PHOENIX, ARIZONA

ENTERED
MAR 30 2016
BY: AT

11:58 FILED A.M. ✓

JUL 24 2015

DC:NA McQUALITY, Clerk
MORTENSON

1 **GUST ROSENFELD P.L.C.**
2 One East Washington, Suite 1600
3 Phoenix, Arizona 85004-2553
4 Telephone: (602) 257-7422
5 Facsimile: (602) 254-4878
6 thickey@gustlaw.com
7 Thomas F. Hickey - State Bar No. 012752
8 Attorneys for Harvey John Lister II

6 IN THE SUPERIOR COURT OF THE STATE OF ARIZONA
7 IN AND FOR THE COUNTY OF YAVAPAI

8 HARVEY J. LISTER, II)
9)
10)
11)
12)
13)
14)
15)
16)
17)
18)
19)
20)
21)
22)
23)
24)
25)
26)

Petitioner,

v.

DIANE E. LISTER,
Respondent.

No. P1300DO201500304

CONSENT DECREE OF
DISSOLUTION OF MARRIAGE

(With No Minor Children)

RECEIVED
CLERK OF SUPERIOR COURT
2015 MAR 29 PM 3:04
PHOENIX, ARIZONA

14 **THE COURT FINDS:**

15 1. This case has come before this Court for a final Decree of Dissolution of
16 Marriage. The Court has determined that testimony is not needed to enter the Decree.

17 2. This Court has jurisdiction over the parties under the law, the provisions of this
18 Decree are fair and reasonable under the circumstances, and the division of property and debts
19 and the award of spousal maintenance as set forth herein is fair and equitable.

20 3. Petitioner, Harvey J. Lister II, and Respondent, Diane E. Lister, were legally
21 married on November 9, 1985, in Tacoma, Pierce County, Washington, and ever since have
22 been and are now wife and husband.

23 4. Respondent signed an Acceptance and Waiver of Service of Process on
24 April 2, 2015. The Acceptance and Waiver of Service of Process was filed with this Court on
25 April 2, 2015, as evidenced by the Court file.

PETR/ATTY Gust Rosenfeld (e) CO/S/STATE (e)
 RESP/ATTY Proper TOTAL P
 W/FILE () DCSE W
 Dispo Clk (e) () OTHER _____

1 5. Pursuant to Rule 45, A.R.F.L.P., the Court finds that: (a) the parties agree to
2 proceed by consent; (b) neither party has been under force, threats, duress or coercion to sign
3 the Consent Decree of Dissolution of Marriage; (c) each party believes that the division of
4 property is fair and equitable; (d) each party understands that he or she (i) has retained or has
5 had the opportunity to retain legal counsel of his or her choice and (ii) is waiving the right to
6 trial; and, (e) that there are no protective orders currently in effect between the parties. No
7 domestic violence has occurred.

8
9 **THE COURT FURTHER FINDS AND ORDERS AS FOLLOWS:**

10 6. **Marriage is Dissolved.** The marriage of the parties is dissolved and each party
11 is restored to his or her former status as a single person.

12 7. **Ninety Day Requirement.** At the time this action was filed, Petitioner and
13 Respondent had lived in Arizona for more than ninety (90) days.


14 8. **Conciliation Court.** The provisions relating to the Conciliation Court either do
15 not apply or have been met.

16 9. **Irretrievably Broken.** The marriage is irretrievably broken.

17 10. **Non-Covenant Marriage.** This marriage is not a covenant marriage.

18 11. **Custody, Support, Spousal Maintenance/Support, Division of Property and**
19 **Debt.** There are no minor children common to the parties to this proceeding. Where it has the
20 legal power and where it is applicable to the facts of this case, the Court has considered,
21 approved, and made orders relating to spousal maintenance/support (alimony), and the division
22 of property and/or debts.

23
24 12. **Protective Orders.** There are currently no protective orders in effect in this
25 case and none are ordered pursuant to this Decree.
26



1 13. **Pregnancy.** Respondent is not pregnant.
2 14. **Spousal Maintenance/Support.** Neither party shall be responsible for the
3 payment of spousal maintenance, and the terms of this Decree related to spousal maintenance
4 shall be non-modifiable in duration and/or amount pursuant to A.R.S. § 25-319(C).

5 15. **Division of Property.** The parties have acquired certain joint, common,
6 community, and sole and separate property and debts. Said property and debts shall be divided
7 or allocated pursuant to the Property Settlement Agreement attached hereto as Exhibit "A" and
8 incorporated herein by reference. The Court finds that the division of property and the
9 allocation of debt is equitable and not unfair. Notwithstanding that the Property Settlement
10 Agreement is incorporated herein by reference, it shall not be merged into this Consent Decree
11 of Dissolution of Marriage and shall survive as an independent contract of the parties.
12

13 16. **Award of Survivor Annuity Benefits.** Under Section 8445 of title 5, United
14 States Code, Respondent is awarded a former spouse survivor annuity under the Federal
15 Employees Retirement System ("FERS") in the same amount to which Respondent would have
16 been entitled if the divorce had not occurred.

17 17. **Continuation of Health Benefits.** Petitioner and Respondent desire that
18 Respondent be eligible for Federal Employees Health Benefits ("FEHB") coverage.
19 Respondent is hereby granted continued FEHB coverage until Respondent dies.
20

21 18. **Restoration of Name.** Respondent's name is hereby restored to Diane
22 Elizabeth Larrabee.

23 19. **Attorneys' Fees and Costs.** Each party shall be responsible for the payment of
24 his or her respective attorneys' fees and costs incurred in connection with this matter.
25 However, to the extent either party has used community funds for attorneys' fees through the
26

PHOENIX ARIZONA
2016 MAR 29 PM 3:05
RECEIVED
BLM STATE OFFICE

1 entry of this Consent Decree of Dissolution of Marriage, the other party shall not be entitled to
2 reimbursement for the expenditure of such community funds on attorneys' fees and/or costs.


3 20. **Final Appealable Order.** Pursuant to Rule 81(A), A.R.F.L.P., the final
4 Judgment/Decree is settled, approved and signed by the Court and shall be entered by the
5 Clerk.

6 21. **Retained Jurisdiction.** The Court shall retain jurisdiction to enter appropriate
7 domestic relations orders, qualified domestic relations orders and/or other appropriate orders
8 concerning the parties' retirement and/or deferred compensation account/benefits in accordance
9 with the terms of the parties' Property Settlement Agreement.

10 DATED: JUL 22 2015


11
12
13 
14 Judge, Superior Court

15 **APPROVED AS TO FORM**
16 **AND CONTENT:**

17 By: 
18 Thomas F. Hickey, Attorney for Petitioner

19 Date: 07/01/2015

20 **[REMAINDER OF PAGE LEFT INTENTIONALLY BLANK]**

21
22
23
24
25
26

PHOENIX, ARIZONA
2016 MAR 29 P 3:05
RECEIVED
BLM & COUNTY OFFICE

D.E. LARRABEE

157 RAINBOW DR. #5735

LIVINGSTON TX 77399-1057

RECEIVED
STATE OFFICE

2016 MAR 29 P 3:04

PHOENIX, ARIZONA BUREAU OF LAND MANAGEMENT

ATTN: ACCOUNTS

1 N CENTRAL AVE

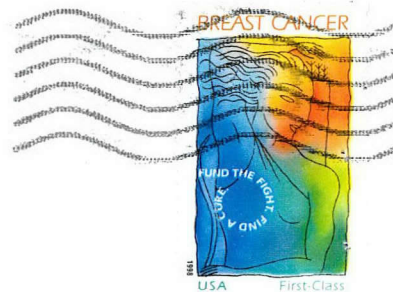
PHOENIX AZ 85004

85004241099



PHOENIX AZ 852

25 MAR 2016 PM 4 L



U.S. DEPARTMENT OF THE INTERIOR
BUREAU OF LAND MANAGEMENT



Mining Claims

Last modified: 03/30/2016 13:09:11

Status: Last Assmt Yr:

Serial Number

Case Header Details

Case Type	Claim Name	Commodity	Lead File Nr	Case Acres	Curr Mnt Fee	Military Waiver	Leave Military	Military Expiration
384201	DOUBLE NUGGET		AMC374042	40.000	\$310.00			

Owner Details

Search Criteria: Search Column:

Proprietor Name(LFI)	Int Rel	Address	Address2	City	State	Zip
AMDOR KATHLEEN F	58	13220 HOUSTON AVE LOT 172		HUDSON	FL	346676149
AMDOR ROBERT C	58	13220 HOUSTON AVE LOT 172		HUDSON	FL	346676149
LISTER HARVEY J	58	13516 181ST AVE SE		RENTON	WA	980597106
LARRABEE DIANE E	58	157 RAINBOW DR # 5735		LIVINGSTON	TX	773991057

Customers: 4

Land Description Details

Meridian: Township: Range: Section: Search Column:

Meridian	Twp	Range	Sec	NE	NW	SW	SE	Geo St	County	Office	SMA
14	0030N	0180W	003		X			AZ	LA PAZ	YUMA FO	BUREAU OF LAND MGMT

Locations:

Action Details

Search Criteria: Search Column:

	Date (mm/dd/yyyy)	Code	Action Taken	Action Remarks	Receipt Nr
1	09/01/2006	403	LOCATION DATE		
2	09/21/2006	395	RECORDATION NOTICE RECD	1	1362152
3	05/15/2015	483	SMALL MINER CERT FILED	2016	
4	03/29/2016	171	CHANGE OF NAME RECEIVED	LISTER DIANE E	
5	08/07/2015	379	REFUND AUTHORIZED	\$10;MF WVR PAYMENT	3310149
6	04/23/2015	913	MAINT WAIVER DOC FILED	2016	
7	04/23/2015	480	EVID OF ASSMT FILED	2015	3280591

Actions: 37

Remarks

Search Criteria: Search Column:

Line #	Remarks
---	No Data Found

Remarks: 0

Top of Screen

**DEPARTMENT OF THE INTERIOR
BUREAU OF LAND MANAGEMENT
MINING CLAIMS**

Run Date/Time: 04/01/2016 11:45 AM

(LIVE) Serial Register Page

Page 1 of 1

01 10-21-1976;090STAT0090;43USC1744

**Total Acres
40.000**

**Serial Number
AMC374042
Lead File Number
AMC374042**

Case Type 384201: PLACER CLAIM

Claim Name: DOUBLE NUGGET

Commodity :

Case Disposition: ACTIVE

Required Maintenance Fee: \$310.00

Name & Address	Int Rel
LARRABEE DIANE E 157 RAINBOW DR # 5735	LIVINGSTON, TX 77399-1057 CLAIMANT
LISTER HARVEY J 13516 181ST AVE SE	RENTON, WA 98059-7106 CLAIMANT
AMDOR ROBERT C 13220 HOUSTON AVE LOT 172	HUDSON, FL 34667-6149 CLAIMANT
AMDOR KATHLEEN F 13220 HOUSTON AVE LOT 172	HUDSON, FL 34667-6149 CLAIMANT

Mer Twp Rng Sec	Quadrant	District/Field Office	County
14 0030N 0180W 003	NW	YUMA FO	LA PAZ

Act Date	Code	Action	Action Remarks	Receipt Number
09/01/2006	403	LOCATION DATE		
09/21/2006	395	RECORDATION NOTICE RECD	1	1362152
05/15/2015	483	SMALL MINER CERT FILED	2016	
04/23/2015	480	EVID OF ASSMT FILED	2015	3280591
04/17/2014	483	SMALL MINER CERT FILED	2015	
04/17/2014	480	EVID OF ASSMT FILED	2014	3013129
08/05/2013	483	SMALL MINER CERT FILED	2014	
08/05/2013	480	EVID OF ASSMT FILED	2013	2847686
04/16/2012	483	SMALL MINER CERT FILED	2013	
04/16/2012	480	EVID OF ASSMT FILED	2012	2551450
07/01/2011	483	SMALL MINER CERT FILED	2012	
07/01/2011	480	EVID OF ASSMT FILED	2011	2373649
03/16/2010	483	SMALL MINER CERT FILED	2011	
03/16/2010	480	EVID OF ASSMT FILED	2010	2120940
05/26/2009	483	SMALL MINER CERT FILED	2010	
05/26/2009	480	EVID OF ASSMT FILED	2009	1927641
07/22/2008	483	SMALL MINER CERT FILED	2009	
07/22/2008	480	EVID OF ASSMT FILED	2008	1746224
03/09/2007	483	SMALL MINER CERT FILED	2008	
09/21/2006	484	LOCATION YEAR / MAINTENANCE	2007	1362152
03/09/2006	480	EVID OF ASSMT FILED	2007	1453650

**NO WARRANTY IS MADE BY BLM
FOR USE OF THE DATA FOR
PURPOSES NOT INTENDED BY BLM**

DEPARTMENT OF THE INTERIOR
BUREAU OF LAND MANAGEMENT
MINING CLAIMS

Run Date/Time: 04/01/2016 11:45 AM

(LIVE) Serial Register Page

Page 2 of 7

03/29/2016	171	CHANGE OF NAME RECEIVED	LISTER DIANE E	
08/07/2015	379	REFUND AUTHORIZED	\$10;MF WVR PAYMENT	3310149
04/09/2015	396	TRF OF INTEREST FILED	BRUZENAK JAIMIE J	3269886
03/23/2015	393	DECISION/NOTICE ISSUED	TRNSFR CORRECTION REQ	
03/03/2015	396	TRF OF INTEREST FILED	BRUZENAK GEORGE F	3241843
03/29/2007	669	LAND STATUS CHECKED		
03/09/2007	396	TRF OF INTEREST FILED	AMDOR KATHLEEN F 50%	1453569
03/09/2007	396	TRF OF INTEREST FILED	AMDOR ROBERT C 50%	1453569
09/21/2006	501	ACCT ADV IN LEAD FILE	AMC374042;	

Line Nr Remarks

NO WARRANTY IS MADE BY BLM
FOR USE OF THE DATA FOR
PURPOSES NOT INTENDED BY BLM

DEPARTMENT OF THE INTERIOR
BUREAU OF LAND MANAGEMENT
MINING CLAIMS

MC Customer Information - With Serial No. and Claim Name
ACTIVE CLAIMS

Admin State: AZ
Geo State: AZ

LARRABEE DIANE E
157 RAINBOW DR # 5735
LIVINGSTON, TX 77399-1057

CUSTOMER ID: 2375353

<u>Serial No.</u>	<u>Claim Name/Number</u>	<u>Lead Serial No.</u>	<u>Disposition</u>
AMC374042	DOUBLE NUGGET	AMC374042	ACTIVE

Number of ACTIVE cases: 1

BUREAU OF LAND MANAGEMENT
MINING CLAIMS
MC Customer Information

Run Date 04/01/2016 11:44 AM

Page: 1

Total Rows Returned: 1

AZ

Limiting Criteria:

System Id = MC

Admin State = AZ

Geo State = AZ

Case Disp Txt = ACTIVE, CLOSED, PENDING, VOID

Geost County Cd =

Admst Dist FO Cd =

Cust Nm begins with LARRABEE DIANE E

District Txt =

FO Txt =

County Txt =

Adm Agency =

Adm Agency Txt =

Mer Twp Rng =

Mtrs =

Casetype =

**NO WARRANTY IS MADE BY BLM
FOR USE OF THE DATA FOR
PURPOSES NOT INTENDED BY BLM**

U.S. Postal Service™
CERTIFIED MAIL™ RECEIPT

(Domestic Mail Only; No Insurance Coverage Provided)

For delivery information visit our website at www.usps.com®

OFFICIAL USE

Postage	\$	RECEIVED OFFICE
Certified Fee		
Return Receipt Fee (Endorsement Required)	2015 MAR 24 P 3: 14	Postmark Here
Restricted Delivery Fee (Endorsement Required)	PHOENIX, ARIZONA	
Total Postage & Fees	\$	

Sent To

Street, Apt. No.,
or PO Box No.

City, State, ZIP+

GEORGE AND JAIME BRUZENAK

PO BOX 386

PINE AZ 85544-0386

9310/ADJ RM/AMC374042

7012 3050 0001 1019 1810
01PT 6101 1000 050E 2101

Certified Mail Provides:

- A mailing receipt
- A unique identifier for your mailpiece
- A record of delivery kept by the Postal Service for two years

Important Reminders:

- Certified Mail may **ONLY** be combined with First-Class Mail[®] or Priority Mail[®].
- Certified Mail is *not* available for any class of international mail.
- **NO INSURANCE COVERAGE IS PROVIDED** with Certified Mail. For valuables, please consider Insured or Registered Mail.
- For an additional fee, a *Return Receipt* may be requested to provide proof of delivery. To obtain Return Receipt service, please complete and attach a Return Receipt (PS Form 3811) to the article and add applicable postage to cover the fee. Endorse mailpiece "Return Receipt Requested". To receive a fee waiver for a duplicate return receipt, a USPS[®] postmark on your Certified Mail receipt is required.
- For an additional fee, delivery may be restricted to the addressee or addressee's authorized agent. Advise the clerk or mark the mailpiece with the endorsement "*Restricted Delivery*".
- If a postmark on the Certified Mail receipt is desired, please present the article at the post office for postmarking. If a postmark on the Certified Mail receipt is not needed, detach and affix label with postage and mail.

IMPORTANT: Save this receipt and present it when making an inquiry.

PS Form 3800, August 2006 (Reverse) PSN 7530-02-000-9047

SENDER: COMPLETE THIS SECTION

- Complete items 1, 2, and 3. Also complete item 4 if Restricted Delivery is desired.
- Print your name and address on the reverse so that we can return the card to you.
- Attach this card to the back of the mailpiece, or on the front if space permits.

1. Article Addressed to:

GEORGE AND JAIME BRUZENAK
PO BOX 386
PINE AZ 85544-0386

9310/ADJ RM/AMC374042

2. Article Number

(Transfer from service label)

7012 3050 0001 1019 1810

COMPLETE THIS SECTION ON DELIVERY

A. Signature

Susan Bizer

- Agent
 Addressee

B. Received by (Printed Name)

SUSAN BIZER

C. Date of Delivery

3/30/15

D. Is delivery address different from item 1? Yes

If YES, enter delivery address below: No

2015 APR -1 P 2:13

PHOENIX, ARIZONA

3. Service Type

- Certified Mail® Priority Mail Express™
 Registered Return Receipt for Merchandise
 Insured Mail Collect on Delivery

4. Restricted Delivery? (Extra Fee)


Yes

UNITED STATES POSTAL SERVICE

PHOENIX

AZ 852

30 MAR '15



First-Class Mail
Postage & Fees Paid
USPS
Permit No. G-10

PN 9 L

- Sender: Please print your name, address, and ZIP+4® in this box•

UNITED STATES
DEPARTMENT OF THE INTERIOR
Bureau of Land Management
Arizona State Office
One N. Central Avenue, Suite 800
Phoenix, AZ 85004-4427





United States Department of the Interior



BUREAU OF LAND MANAGEMENT
Arizona State Office
One North Central Avenue, Suite 800
Phoenix, Arizona 85004-4427
www.blm.gov/az/

MAR 23 2015

In Reply Refer To:
3800 (9310) RM
AMC374042

CERTIFIED MAIL – RETURN RECEIPT REQUESTED 7012 3050 0001 1019 1810

NOTICE

GEORGE AND JAIME BRUZENAK : This Decision Affects Those Claims
PO BOX 386 : Shown in the Block Below.
PINE, AZ 85544-0386 :

AMC374042
DOUBLE NUGGET

Transfer(s) Not Processed

A conveyance document to transfer ownership of the mining claim(s) listed above was received by the Bureau of Land Management (BLM) Arizona State Office. The transfer(s) of ownership cannot be processed for the following reason(s):

An insufficient amount of money was received. The processing fee for a transfer of interest is \$10 per claim, per grantee. An additional fee of \$10 is required.

If appropriate, please submit a corrected conveyance document, required documents, or additional fees, within 30 days of your receipt of this notice. If the required information is not received within the 30-day timeframe, no further action will be taken, and the BLM will retain the non-refundable processing fees submitted.

If additional information is required, please contact RéAnn Myers at 602-417-9413. Please include your AMC serial number(s) on all correspondence.

Sincerely,

Rebecca Heick
Acting Deputy State Director
Lands & Minerals Division

U.S. Postal Service™

CERTIFIED MAIL™ RECEIPT

(Domestic Mail Only; No Insurance Coverage Provided)

For delivery information visit our website at www.usps.com®

OFFICIAL USE

Postage	\$	2015 MAR 24 P 3:14 PHOENIX, ARIZONA	Postmark Here
Certified Fee			
Return Receipt Fee (Endorsement Required)			
Restricted Delivery Fee (Endorsement Required)			
Total Postage & Fees	\$		

Sent To

Street, Apt. No.;
or PO Box No.

City, State, ZIP+4

HARVEY AND DIANE LISTER
157 RAINBOW DR #5735
LIVINGSTON TX 77399-1057

9310/ADJ RM/AMC374042

PS Form 3800, A

7012 3050 0001 1019 1827

Certified Mail Provides:

- A mailing receipt
- A unique identifier for your mailpiece
- A record of delivery kept by the Postal Service for two years

Important Reminders:

- Certified Mail may **ONLY** be combined with First-Class Mail[®] or Priority Mail[®].
- Certified Mail is *not* available for any class of international mail.
- **NO INSURANCE COVERAGE IS PROVIDED** with Certified Mail. For valuables, please consider Insured or Registered Mail.
- For an additional fee, a *Return Receipt* may be requested to provide proof of delivery. To obtain Return Receipt service, please complete and attach a Return Receipt (PS Form 3811) to the article and add applicable postage to cover the fee. Endorse mailpiece "Return Receipt Requested". To receive a fee waiver for a duplicate return receipt, a USPS[®] postmark on your Certified Mail receipt is required.
- For an additional fee, delivery may be restricted to the addressee or addressee's authorized agent. Advise the clerk or mark the mailpiece with the endorsement "*Restricted Delivery*".
- If a postmark on the Certified Mail receipt is desired, please present the article at the post office for postmarking. If a postmark on the Certified Mail receipt is not needed, detach and affix label with postage and mail.

IMPORTANT: Save this receipt and present it when making an inquiry.

PS Form 3800, August 2006 (Reverse) PSN 7530-02-000-9047

SENDER: COMPLETE THIS SECTION

- Complete items 1, 2, and 3. Also complete item 4 if Restricted Delivery is desired.
- Print your name and address on the reverse so that we can return the card to you.
- Attach this card to the back of the mailpiece, or on the front if space permits.

1. Article Addressed to:

HARVEY AND DIANE LISTER
 157 RAINBOW DR #5735
 LIVINGSTON TX 77399-1057

9310/ADJ RM/AMC374042

2. Article Number

(Transfer from service label)

7012 3050 0001 1019 1827

PS Form 3811, July 2013

COMPLETE THIS SECTION ON DELIVERY

A. Signature

X E Barron

 Agent AddresseeB. Received by *(Printed Name)*

Elizabeth RECEIVED

C. Date of Delivery

4-3-15

D. Is delivery address different from item 1? YesIf YES, enter delivery address below: No

2015 APR 13 P 2: 22

PHOENIX, ARIZONA

3. Service Type

 Certified Mail® Priority Mail Express™ Registered Return Receipt for Merchandise Insured Mail Collect on Delivery4. Restricted Delivery? *(Extra Fee)* Yes


Domestic Return Receipt

UNITED STATES POSTAL SERVICE

TX 773

09 APR '15

PN 71



First-Class Mail
Postage & Fees Paid
USPS
Permit No. G-10

- Sender: Please print your name, address, and ZIP+4® in this box•

UNITED STATES
DEPARTMENT OF THE INTERIOR
Bureau of Land Management
Arizona State Office
One N. Central Avenue, Suite 800
Phoenix, AZ 85004-4427

04442700





United States Department of the Interior



BUREAU OF LAND MANAGEMENT
Arizona State Office
One North Central Avenue, Suite 800
Phoenix, Arizona 85004-4427
www.blm.gov/az/

MAR 23 2015

In Reply Refer To:
3800 (9310) RM
AMC374042

CERTIFIED MAIL – RETURN RECEIPT REQUESTED 7012 3050 0001 1019 1827

NOTICE

HARVEY AND DIANE LISTER : This Decision Affects Those Claims
157 RAINBOW DR #5735 : Shown in the Block Below.
LIVINGSTON, TX 77399-1057 :

AMC374042
DOUBLE NUGGET

Transfer(s) Not Processed

A conveyance document to transfer ownership of the mining claim(s) listed above was received by the Bureau of Land Management (BLM) Arizona State Office. The transfer(s) of ownership cannot be processed for the following reason(s):

An insufficient amount of money was received. The processing fee for a transfer of interest is \$10 per claim, per grantee. An additional fee of \$10 is required.

If appropriate, please submit a corrected conveyance document, required documents, or additional fees, within 30 days of your receipt of this notice. If the required information is not received within the 30-day timeframe, no further action will be taken, and the BLM will retain the non-refundable processing fees submitted.

If additional information is required, please contact RéAnn Myers at 602-417-9413. Please include your AMC serial number(s) on all correspondence.

Sincerely,

Rebecca Heick
Acting Deputy State Director
Lands & Minerals Division

3800 (AZ 933) drs
AMC 374042

DRAFT

NOTICE

Robert C. and Kathleen F. Amdor	:	Placer Mining Claim
13220-172 Houston Avenue	:	AMC 374042
Hudson, FL 34667	:	Double Nuggett

Notice of Mining Claim Location
Held for Amendment

Pursuant to the requirements of the Federal Land Policy and Management Act of 1976, 43 U.S.C. 1744, and the regulations for implementation in 43 CFR 3830, the notice of location for the above listed mining claim was filed for recordation in the Arizona State Office, Bureau of Land Management on September 21, 2006.

In accordance with 43 CFR 3832.22(b), copy enclosed, acreage limits are set for placer claim locations. Placer claims are limited to 20 acres per claimant with a maximum acreage of 160 acres for eight (8) or more locators. Your location notice states that your claim is 1,720 feet in length and has a width of 1,540 feet, and thus, comprises a total of 60 acres. Your claim, Double Nuggett (AMC 374042), only has two locators listed on your location notice. Acreages are limited to 20 acres per individual claimant. An amendment must be filed to reduce the size of your claim or your claim will be declared null and void.

There is a \$10.00 non-refundable filing fee for an amendment to a notice of location. In order to protect your rights, any amendment or change to your claim must first be recorded with the county of record.

If you have any questions, please call Dominic R. Sarracino at (602) 417-9346.

Alvin L. Burch
Group Administrator
Renewable and Mineral Resources Group

Enclosure

NOTICE!!

These documents have been scanned!

Do not place un-scanned documents beneath this notice!

Do not remove this notice from this file!

GPO Jacket No. 560-102
Print Order 61540
Rise Business Services, LLC
Job=AZ15 5/30/2019



Box Number= AZ15101



Claim Begin-End: AMC374042-AMC374042

3 Transfers



AZ15101-8

AMC373611-AMC374067

When recorded, mail to:

Name: HARVEY LISTER

Address: 157 RAINBOW DR #5735

City/State/Zip Code: LIVINGSTON, TX
77399-1057

Space above this line for Recorder's use

QUITCLAIM DEED

KNOW ALL MEN BY THESE PRESENTS:

That I (we), GEORGE F. BRUZENAK + JAIMIE J. BRUZENAK, the undersigned, for the consideration of Ten Dollars (\$10.00), and other valuable considerations, do hereby release, remise, and forever quitclaim unto HARVEY J. LISTER II + DIANE E. LISTER OUR 50% of

all right, title and interest in that certain Property situated in LA PAZ County, State of ARIZONA, and described as follows:

PLACER MINING CLAIM, NAMED DOUBLE NUGGET, BLM # AMC 374042. LOCATED IN THE NW 1/4 OF SECTION 3, TOWNSHIP 3N, RANGE 18W, G+SR B+M PLOMOsa MINING DISTRICT, LA PAZ COUNTY, ARIZONA, AND ON FILE IN THE OFFICIAL RECORDS OF LA PAZ COUNTY, ARIZONA #2006-06216 FILED 7/21/06

IN WITNESS WHEREOF, I (we) have hereunto set my (our) hand(s) and seal this 30th day of October, 2014.

GEORGE F. BRUZENAK
Printed Name of Releasor
JAIMIE J. BRUZENAK
Printed Name of Releasor

George F. Bruzenak
Signature of Releasor
Jaimie J. Bruzenak
Signature of Releasor

BARBARA A POLASKY
Printed Name of Witness (if required by State Laws)

Barbara A. Polasky
Signature of Witness (if required by State Laws)

APR 10 2015
BY: PM

FILED
2015 MAR - 3 P 1:00

ACKNOWLEDGMENT
(States Other Than California)

State of Arizona)
County of Gila) ss.

On this 30th day of October, 2014, before me, the undersigned Notary Public, personally appeared GEORGE F & JAIMIE J. BRAZENAK

known to me to be the individual(s) who executed the foregoing instrument and acknowledged the same to be his(her)(their) free act and deed.

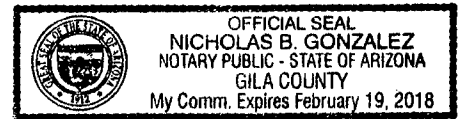
My Commission Expires: Feb. 19, 2018

Nicholas B. Gonzalez
Notary Public

If acknowledged in the State of Florida, complete section(s) below:

(Releasor) Personally Known (or) Produced Identification

If applicable, Type of Identification Produced: _____



(Co-Releasor) Personally Known (or) Produced Identification

If applicable, Type of Identification Produced: _____

ACKNOWLEDGMENT
(State Of California)

State of California)
County of _____) ss.

On this _____ day of _____, _____, before me, _____, the undersigned Notary Public, personally appeared,

personally known to me (or proved to me on the basis of satisfactory evidence) to be the person(s) whose name(s) is(are) subscribed to the attached instrument and acknowledged to me that he(he)(they) executed the same in his(her)(their) authorized capacity(ies), and that by his(her)(their) signature(s) on the instrument, the person(s) or the entity upon behalf of which the person(s) acted, executed the instrument.

WITNESS my hand and official seal.

Notary Public

LISTER
157 RAINBOW DR #5735
LIVINGSTON TX 77399-1057

CERTIFIED MAIL™



7013 2630 0000 6384 9808



1022

85004

U.S. POSTAGE
PAID
CONGRESS, AZ
85332
FEB 26, '15
AMOUNT

\$6.49
00078807-02

**RETURN RECEIPT
REQUESTED**

ARIZONA STATE OFFICE OF BLM

1 N CENTRAL AVE

Box 555


PHOENIX AZ 85004

PHOENIX, ARIZONA

2015 MAR - 3 P 1:05

RECEIVED
BLM / BUREAU OF LAND MANAGEMENT

85001005355



PLACE STICKER AT TOP OF ENVELOPE TO THE RIGHT
OF THE RETURN ADDRESS, FOLD AT DOTTED LINE

TO: Arizona Office of BLM
1 N CENTRAL AVE
BOX 555
PHOENIX AZ 85004

Enclosed please find the recorded documents
for transfer of ownership for placer mining claim
AMC 374042. Enclosed also \$10.00 check
for transfer of ownership fee.

Thank you,

Diane E Lister

DIANE E LISTER
and HARVEY J LISTER II
157 RAINBOW DR #5735
LIVINGSTON TX 77399-1057

PHOENIX, ARIZONA

2015 MAR -3 P 1:05

When Recorded Mail to:

Name: HARVEY LISTER

Address: 157 Rainbow Dr #5735

City: LIVINGSTON State TX

Zip Code: 77399-1057

PHOENIX, ARIZONA

2015 MAR -3 P 1:04

Quitclaim DEED

Document Title

RECEIPT # 3741843

United States Department of the Interior
Bureau of Land Management
 LANDS/RECREATION & PLANNING
 ONE N CENTRAL AVE
 PHOENIX, AZ 85004 -2203
 Phone: 602-417-9200

Receipt

No: 3241843

Transaction #: 3336577	
Date of Transaction: 03/04/2015	
CUSTOMER:	
HARVEY LISTER 157 RAINBOW DR # 5735 LIVINGSTON, TX 77399-1057 US	

LINE #	QTY	DESCRIPTION	REMARKS	UNIT PRICE	TOTAL
1	1.00	LOCATABLE MINERALS / MINING CLAIMS- NOT NEW-UNADJUD, ONE AUTH NO. ONLY / MINING CLAIM MONEY RECEIVED CASES: AMC374042/\$10.00	QCD - 1	- n/a -	10.00
TOTAL:					\$10.00

PAYMENT INFORMATION					
1	AMOUNT:	10.00	POSTMARKED:	02/26/2015	
	TYPE:	CHECK	RECEIVED:	03/03/2015	
	CHECK NO:	1214			
	NAME:	LISTER, HARVEY J 157 RAINBOW DR # 5735 LIVINGSTON TX 77399-1057 US			

REMARKS

This receipt was generated by the automated BLM Collections and Billing System and is a paper representation of a portion of the official electronic record contained therein.



United States Department of the Interior



BUREAU OF LAND MANAGEMENT
Arizona State Office
One North Central Avenue, Suite 800
Phoenix, Arizona 85004-4427
www.blm.gov/az/

MAR 23 2015

In Reply Refer To:
3800 (9310) RM
AMC374042

CERTIFIED MAIL – RETURN RECEIPT REQUESTED 7012 3050 0001 1019 1827

NOTICE

HARVEY AND DIANE LISTER : This Decision Affects Those Claims
157 RAINBOW DR #5735 : Shown in the Block Below.
LIVINGSTON, TX 77399-1057 :

AMC374042
DOUBLE NUGGET

Transfer(s) Not Processed

A conveyance document to transfer ownership of the mining claim(s) listed above was received by the Bureau of Land Management (BLM) Arizona State Office. The transfer(s) of ownership cannot be processed for the following reason(s):

An insufficient amount of money was received. The processing fee for a transfer of interest is \$10 per claim, per grantee. An additional fee of \$10 is required.

If appropriate, please submit a corrected conveyance document, required documents, or additional fees, within 30 days of your receipt of this notice. If the required information is not received within the 30-day timeframe, no further action will be taken, and the BLM will retain the non-refundable processing fees submitted.

If additional information is required, please contact RéAnn Myers at 602-417-9413. Please include your AMC serial number(s) on all correspondence.

Sincerely,

Rebecca Heick
Acting Deputy State Director
Lands & Minerals Division

PHOENIX, ARIZONA

2015 APR - 8 P 3: 18

PHOENIX, ARIZONA OFFICE

H LISTER

13516 181ST AVE SE
RENTON, WA. 98059

PHOENIX AZ 852

06 APR 2015 PM 9 L



BUREAU OF LAND MANAGEMENT
ARIZONA STATE OFFICE
ONE NORTH CENTRAL AVE. SUITE 800
PHOENIX, AZ 85004-4427

ATTN:
REANN MYERS

85004442700



PHOENIX AZ 852

United States Department of the Interior
Bureau of Land Management
 LANDS/RECREATION & PLANNING
 ONE N CENTRAL AVE
 PHOENIX, AZ 85004 -2203
 Phone: 602-417-9200

Receipt

No: 3269886

Transaction #: 3365549	
Date of Transaction: 04/09/2015	
CUSTOMER:	
HARVEY LISTER 157 RAINBOW DR # 5735 LIVINGSTON, TX 77399-1057 US	

LINE #	QTY	DESCRIPTION	REMARKS	UNIT PRICE	TOTAL
1	1.00	LOCATABLE MINERALS / MINING CLAIMS- NOT NEW-UNADJUD, ONE AUTH NO. ONLY / MINING CLAIM MONEY RECEIVED CASES: AMC374042/\$10.00	TRF/1	- n/a -	10.00
TOTAL:					\$10.00

PAYMENT INFORMATION					
1	AMOUNT:	10.00	POSTMARKED:	04/06/2015	
	TYPE:	CHECK	RECEIVED:	04/08/2015	
	CHECK NO:	1224			
	NAME:	LISTER, HARVEY J 157 RAINBOW DR # 5735 LIVINGSTON TX 77399-1057 US			

REMARKS
PER RM

This receipt was generated by the automated BLM Collections and Billing System and is a paper representation of a portion of the official electronic record contained therein.

United States Department of the Interior
 Bureau of Land Management
 BUSINESS & SUPPORT SVCS DIV
 ONE N CENTRAL AVE SUITE 800
 PHOENIX, AZ 85004 -4427
 Phone: (602) 417-9200

Receipt

Amc 374042

No:

1453569

Transaction #: 1502353	
Date of Transaction: 03/09/2007	
CUSTOMER:	ROBERT C AMDOR 13220 - 172 HUSTON AVE HUDSON,FL 34667-6149

LINE #	QTY	DESCRIPTION	REMARKS	UNIT PRICE	TOTAL
1	1.00	LOCATABLE MINERALS / MINING CLAIMS-NOT NEW-UNADJUD,ONE AUTH NO. ONLY / MINING CLAIM MONEY RECEIVED (455) CASES: AMC374042/\$20.00	TRF (20)	- n/a -	20.00
TOTAL:					\$20.00

PAYMENT INFORMATION			
1	AMOUNT:	\$20.00	POSTMARKED: N/A
	TYPE:	CASH	RECEIVED: 03/09/2007
	NAME:	AMDOR, ROBERT C 13220 - 172 HUSTON AVE HUDSON FL 34667 6149	

REMARKS

This receipt was generated by the automated BLM Collections and Billing System and is a paper representation of a portion of the official electronic record contained therein.

Bruzenak
PO Box 386
Pine, AZ 85544

2007-1630

Page 1 of 2
Requested By: ROBERT C AMDOR
SHELLY D BAKER, RECORDER
OFFICIAL RECORDS OF LA PAZ COUNTY, AZ
03-08-2007 10:12 AM Recording Fee \$14.00

When recorded, mail to:

Name: ROBERT C. AMDOR

Address:

13220-172 HOUSTON AVE

City/State/Zip Code:

HUDSON, FL 34667-6149



RECEIVED
BLM, AZ STATE OFFICE
2007 MAR -9 AM 11:44
PHOENIX, ARIZONA

Space above this line for Recorder's use

QUITCLAIM DEED

KNOW ALL MEN BY THESE PRESENTS:

That I (we), ROBERT C. AMDOR & KATHLEEN F. AMDOR,
the undersigned, for the consideration of Ten Dollars (\$10.00), and other valuable considerations, do
hereby release, remise, and forever quitclaim unto GEORGE F. BRUZENAK +

JAMIE J. BRUZENAK ^{50%} ROBERT C. AMDOR & KATHLEEN F. AMDOR fifty percent (50%)
of all right, title and interest in that certain Property situated in LA PAZ County,
State of ARIZONA, and described as follows: PLACER mining claim,
Named DOUBLE NUGGET, BLM # AMC 374042. Located in
THE NW 1/4 OF SECTION 3, TOWNSHIP 3N, RANGE 18W, G & SR
B + M PLUMOSA Mining District, LA PAZ COUNTY ARIZONA,
and on file in the Official Records of La Paz
County, AZ # 2006-06216 filed 9/21/06.

IN WITNESS WHEREOF, I (we) have hereunto set my (our) hand(s) and seal this 7 day of
March, 2007.

ROBERT C. AMDOR

Printed Name of Releasor

Kathleen F. Amdor

Printed Name of Releasor

Robert C. Amdor

Signature of Releasor

Kathleen F. Amdor

Signature of Releasor

Printed Name of Witness (if required by State Laws)

Signature of Witness (if required by State Laws)

ENTERED INTO COMPUTER
4/23/07 AB

ACKNOWLEDGMENT
(States Other Than California)

State of Arizona)
County of La Paz) ss.

On this 7 day of March, 2007, before me, the undersigned
Notary Public, personally appeared Robert C. & Kathleen P Amdor

known to me to be the individual(s) who executed the foregoing instrument and acknowledged the same
to be his(her)(their) free act and deed.

My Commission Expires: 7-31-07

Linda M Darland

Notary Public

If acknowledged in the State of Florida, complete section(s) below:

(Releasor) Personally Known (or) Produced Identification

If applicable, Type of Identification Produced: _____



LINDA M. DARLAND
Notary Public - Arizona
La Paz County
Expires 07/31/07

(Co-Releasor) Personally Known (or) Produced Identification

If applicable, Type of Identification Produced: _____

ACKNOWLEDGMENT
(State Of California)

State of California)
County of _____) ss.

On this _____ day of _____, _____, before me, _____
_____, the undersigned Notary Public, personally appeared,

personally known to me (or proved to me on the basis of satisfactory evidence) to be the person(s) whose
name(s) is(are) subscribed to the attached instrument and acknowledged to me that he(he)(they)
executed the same in his(her)(their) authorized capacity(ies), and that by his(her)(their) signature(s) on
the instrument, the person(s) or the entity upon behalf of which the person(s) acted, executed the
instrument.

WITNESS my hand and official seal.

Notary Public

NOTICE!!

These documents have been scanned!

Do not place un-scanned documents beneath this notice!

Do not remove this notice from this file!

GPO Jacket No. 560-102
Print Order 61540
Rise Business Services, LLC
Job=AZ15 5/30/2019



Box Number= AZ15101



Claim Begin-End: AMC374042-AMC374042

4 Annual Filings



AZ15101-8

AMC373611-AMC374067

UNITED STATES
DEPARTMENT OF THE INTERIOR
BUREAU OF LAND MANAGEMENT

MAINTENANCE FEE WAIVER CERTIFICATION

SEE INSTRUCTIONS ON PAGE 2

44
[Signature]

374042

FORM APPROVED
OMB NO. 1004-0114
Expires: January 31, 2020

- i. This small miner waiver is filed for the assessment year beginning on September 1, 2019 and ending on September 1, 2020.
2. The undersigned and all related parties owned ten or fewer mining claims, mill, or tunnel sites located and maintained on Federal lands in the United States of America on September 1, 2019.
3. The undersigned have performed the assessment work required by law for each mining claim listed prior to filing this waiver and understand that by filing this form, the undersigned must file an affidavit of assessment work with the Bureau of Land Management (BLM) by the December 30th following the filing of this waiver.
4. The undersigned understand that if the assessment work obligation has not yet come due under 30 U.S.C. 28 (for those claims in their first assessment year only), a notice of intent to hold reciting this condition must be recorded by the December 30th following the filing of this waiver.
5. The undersigned understand that mill and tunnel sites may also be listed on this waiver and be waived from payment of the maintenance fee, and that a notice of intent to hold for these sites is required to be filed with the BLM by the December 30th following the filing of this waiver.
6. The undersigned understand and acknowledge that pursuant to 43 U.S.C. 1212 and 18 U.S.C. 1001, the filing or recording of a false, fictitious, or fraudulent document with the BLM may result in a fine of up to \$250,000, a prison term not to exceed five years, or both.
7. The mining claims, mill or tunnel sites for which this waiver from payment of the maintenance fees is requested are:

CLAIM OR SITE NAME	BLM RECORDATION SERIAL NUMBER
1. DOUBLE NUGGETT	✓ Amc 374042
2.	
3.	
4.	
5.	
6.	
7.	
8.	
9.	
10.	

RECEIVED
BLM AZ STATE OFFICE
2019 MAY 31 P 12:08
PHOENIX, ARIZONA

The owner(s) (claimants) of the above mining claims and sites are:

HARVEY J LISTER II
(Owner's Name - Please Print)

13516 181ST AVE - S.E.
(Owner's Mailing Address)

Harvey J Lister II
(Owner's Signature)

RENTON WA 98059
(City) (State) (Zip Code)

DIANE E LARRABEE
(Owner's Name - Please Print)

157 RAINBOW DR #5735
(Owner's Mailing Address)

Diane C Larrabee
(Owner's Signature)

LIVINGSTON TX 77399
(City) (State) (Zip Code)

ROBERT C. AMDOR
(Owner's Name - Please Print)

13220 HOUSTON AVE LOT 172
(Owner's Mailing Address)

Robert C. Amdor
(Owner's Signature)

HUDSON FL 34667
(City) (State) (Zip Code)

KATHLEEN F AMDOR
(Owner's Name - Please Print)

13220 HOUSTON AVE LOT 172
(Owner's Mailing Address)

Kathleen F Amdor
(Owner's Signature)

HUDSON FL 34667
(City) (State) (Zip Code)

(Continued on page 2)

ENTERED
SEP 12 2019
BY: *[Signature]*

NWV
[Signature]

UNITED STATES
DEPARTMENT OF THE INTERIOR
BUREAU OF LAND MANAGEMENT

92

374042

MAINTENANCE FEE WAIVER CERTIFICATION

FORM APPROVED
OMB NO. 1004-0114
Expires: January 31, 2020

SEE INSTRUCTIONS ON PAGE 2

- This small miner waiver is filed for the assessment year beginning on September 1, ~~2017~~²⁰¹⁸ and ending on September 1, ~~2018~~²⁰¹⁹.
- The undersigned and all related parties owned ten or fewer mining claims, mill, or tunnel sites located and maintained on Federal lands in the United States of America on September 1, ~~2018~~²⁰¹⁸.
- The undersigned have performed the assessment work required by law for each mining claim listed prior to filing this waiver and understand that by filing this form, the undersigned must file an affidavit of assessment work with the Bureau of Land Management (BLM) by the December 30th following the filing of this waiver.
- The undersigned understand that if the assessment work obligation has not yet come due under 30 U.S.C. 28 (for those claims in their first assessment year only), a notice of intent to hold reciting this condition must be recorded by the December 30th following the filing of this waiver.
- The undersigned understand that mill and tunnel sites may also be listed on this waiver and be waived from payment of the maintenance fee, and that a notice of intent to hold for these sites is required to be filed with the BLM by the December 30th following the filing of this waiver.
- The undersigned understand and acknowledge that pursuant to 43 U.S.C. 1212 and 18 U.S.C. 1001, the filing or recording of a false, fictitious, or fraudulent document with the BLM may result in a fine of up to \$250,000, a prison term not to exceed five years, or both.
- The mining claims, mill or tunnel sites for which this waiver from payment of the maintenance fees is requested are:

CLAIM OR SITE NAME	BLM RECORDATION SERIAL NUMBER
1. Double Nuggett ✓	AMC 374042
2.	
3.	
4.	
5.	
6.	
7.	
8.	
9.	
10.	

RECEIVED
BLM AZ STATE OFFICE
2018 JUL 10 P 2:41
PHOENIX, ARIZONA

The owner(s) (claimants) of the above mining claims and sites are:

ROBERT C. AMDOR
(Owner's Name - Please Print)
13220 HOUSTON AVE, LOT 172
(Owner's Mailing Address)

Robert C. Amdor
(Owner's Signature)
HUDSON FL 34667
(City) (State) (Zip Code)

KATHLEEN F. AMDOR
(Owner's Name - Please Print)
13220 HOUSTON AVE, LOT 172
(Owner's Mailing Address)

Kathleen F. Amdor
(Owner's Signature)
HUDSON FL 34667
(City) (State) (Zip Code)

HARVEY J. LISTER II
(Owner's Name - Please Print)
13516 181st AVE. SE
(Owner's Mailing Address)

Harvey J. Lister II
(Owner's Signature)
RENTON WA 98059
(City) (State) (Zip Code)

DIANE E. LARRABEE
(Owner's Name - Please Print)
157 RAINBOW DR. #5735
(Owner's Mailing Address)

Diane E. Larrabee
(Owner's Signature)
LIVINGSTON TX 77399-1059
(City) (State) (Zip Code)

INTEREST
SEP 05 2018
BY: *[Signature]*

nwj

UNITED STATES
DEPARTMENT OF THE INTERIOR
BUREAU OF LAND MANAGEMENT

FORM APPROVED
OMB NO.: 1004-0114
Expires: January 31, 2020

374042

AFFIDAVIT OF ANNUAL ASSESSMENT WORK

WHEN RECORDED, MAIL DOCUMENT TO:

NAME: Robert C. Amdor
ADDRESS: 13220 Houston Ave Lot 172
CITY, STATE, ZIP: Hudson, FL 34667

FOR COUNTY RECORDER'S USE

No. of Claims 1
x \$10/claim
Total due BLM \$ 10.00

TO ALL WHOM IT MAY CONCERN:

1. The undersigned certifies that at least \$100 per claim was expended for development, labor and improvements, or equivalent value added, as the annual assessment work for the assessment year ending September 1, 2018 for the following contiguous unpatented mining claim(s), located in the County of La Paz, in the State of ARIZONA.

BLM Serial No.	Name of Claim	Tp	Rg	Sec	Mer	County Recordation Book and Page No.	Co. Recording Date
374042	Double Nuggett	3N	18W	3	65RB	2006-06216	9-21-2006

RECEIVED
BLM AT STATE OFFICE
2018 JUL 10 P 2:40
PHOENIX, ARIZONA

#4209283

INTERESTED
JUL 18 2018
BY: Ram

2. Type of labor and improvements (specify what was done and give the total value for that labor and improvement to show at least \$100 for each claim). If a geological, geochemical, or geophysical survey was performed, as per 30 U.S.C. 28-1, reference the title of the report of survey, give cost and date of the survey and report, and indicate it was filed with the County Recorder:

Description of Work Performed	Value of Work Performed	Date Work Was Performed
PROSPECTING, EXCAVATING, REMOVAL OF TRASH, RECLAMATION OF PREVIOUS CLAIMANTS ACTIVITIES, INSTALLATION OF NEW SAFETY WARNING SIGNS	\$2,900	COMPLETED 3/24/18

3. Name and mailing address of each person who performed the labor and improvements:

Name (please print)

HARVEY J. LISTER II
ROBERT C. AMDOR
KATHLEEN F. AMDOR

Current Mailing Address (please print)

13516 181ST AVE. SE RENTON WA 98059
13220 HOUSTON AVE. LOT 172, HUDSON, FL 34667
13220 HOUSTON AVE. LOT 172, HUDSON, FL 34667

4. Name and mailing address of each person who holds and claims the subject mining claim(s) for the valuable minerals contained therein. Be sure to indicate if there is a change of address:

Name (please print)

ROBERT C. AMDOR
KATHLEEN F. AMDOR
HARVEY J. LISTER II
DIANE E. LARRABEE

Current Mailing Address (please print)

13220 HOUSTON AVE. LOT 172 HUDSON, FL 34667
13220 HOUSTON AVE. LOT 172 HUDSON, FL 34667
13516 181ST AVE. SE RENTON, WA 98059
157 RAINBOW DR. #5735 LIVINGSTON, TX 77399-1057

RECEIVED
 BLM AZ STATE OFFICE
 PHOENIX, ARIZONA
 2018 JUL 10 P 2:11

5. The undersigned testifies that on the date of 3/24, all monuments required by law were erected upon the subject claim(s), and all notices required by law were posted on the subject claim(s) or copies thereof were in place, and at said date, each corner monument bore or contained

markings sufficient to appropriately designate the corner of the claim to which it pertains and the name of the claim(s).

I hereby certify under penalty of perjury under the laws of the State of ARIZONA that the foregoing statements are true and correct:

[Signature] Date: 01/18
(Signature of person responsible for above statement)

Title 18 U.S.C. 1001 and 43 U.S.C. 1212 make it a crime for any person knowingly and willfully to make to any department or agency of the United States any false, fictitious or fraudulent statements or representations as to any matter within its jurisdiction.


Notary Block

SUBSCRIBED AND SWORN TO before me, this 7th day of June 2018

By Jackie M. Wayland
(Signature of Affiant)

Title: Notary Public State of FL

My Commission Expires: 3-13-2022



INSTRUCTIONS

1. This is an optional form that may be used to satisfy the requirements for the Bureau of Land Management (BLM) under the provisions of 43 U.S.C. §1744 and 30 U.S.C. §28-28d and the regulations thereunder (43 CFR part 3835). Since local and State laws may vary, you should contact your local and State agencies where the claims are located to ensure all applicable laws and requirements are satisfied.
2. The claimant(s) must fill in the date in paragraph 1 for the applicable assessment year and the county and state where the claims are located.
3. All claim names, BLM serial numbers, legal descriptions, and original county recording information must be listed for the claims pertaining to this assessment notice.
4. The claimant(s) must complete paragraph 2 listing all labor or improvements which was performed on or did benefit the subject mining claims. The value and date of the labor or improvements must also be listed. The total amount of labor or improvements can be listed, but the total expenditure must equal at least \$100 for each claim.
5. The names and current mailing addresses of the person(s) performing the labor shall be listed in paragraph 3.
6. The name and current mailing address of each owner (claimant) of the claims shall be listed in paragraph 4. The mailing address shall be the owner's address and not the address of an agent or anyone representing the claimant. Be sure to note if there has been a change of address.
7. Paragraph 5 shall be completed to show the date it was verified that all monuments required by law were properly erected, all notices were posted, and that corners were appropriately designated for all claims listed.
8. An exact legible reproduction or duplicate (other than microfilm or other electronic media) of this affidavit or another type of affidavit of assessment work that you file or will file in the county where each claim is located, must be filed with the BLM on or before December 30 of the calendar year in which the assessment year ends. For mill or tunnel sites, a separate notice of intent to hold must be filed with the BLM on or before December 30. Requirements for filing a notice of intent to hold can be found at 43 CFR 3835.33.
9. A processing fee of \$10 for each claim listed must be remitted to the BLM along with this or any other affidavit of assessment work.

When Recorded Mail to:

Name ROBERT C. AMDOR
Address 13220 HOUSTON AVE LOT 192
City HUDSON State FL
Zip 34667

RECEIVED
BLM AZ STATE OFFICE
2018 JUL 10 P 2:41
PHOENIX, ARIZONA

MAINTENANCE FEE WAIVER CERTIFICATION

When Recorded Mail to:

Name ROBERT C. Amdor
Address 13220 HOUSTON AVE LOT 172
City HUDSON State FL
Zip 34667

RECEIVED
BLM AZ STATE OFFICE
2018 JUL 10 P 2:40
PHOENIX, ARIZONA

Affidavit of ANNUAL ASSESSMENT WORK



Robert Amdor
 Lot 172
 13220 Houston Ave.
 Hudson, FL 34667-6149


RECEIVED
 BLM AZ STATE OFFICE

2018 JUL 10 P 2:40

PHOENIX, ARIZONA



1023



85004

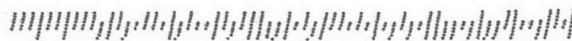
U.S. POSTAGE
 PAID
 HUDSON, FL
 34667
 JUL 07, 18
 AMOUNT

\$0.71

R2304M112690-15

U.S. Dept of the Interior
 Bureau of Land Management
 Div of Lands, Minerals + Energy
 One N. Central Ave
 Phoenix, AZ 85004-4427

850044427 0001



United States Department of the Interior
Bureau of Land Management
 DIV OF LANDS, MINRLS & ENERGY
 ONE N CENTRAL AVE
 PHOENIX, AZ 85004 -4427
 Phone: 602-417-9200

Receipt

No: 4209283

Transaction #: 4324278	
Date of Transaction: 07/11/2018	
CUSTOMER:	
ROBERT AMDOR 13220 HOUSTON AVE LOT 172 HUDSON,FL 34667-6149 US	

LINE #	QTY	DESCRIPTION	REMARKS	UNIT PRICE	TOTAL
1	1.00	LOCATABLE MINERALS / MINING CLAIMS- NOT NEW-UNADJUD, ONE AUTH NO. ONLY / MINING CLAIM MONEY RECEIVED CASES: AMC374042/\$10.00	POL 2018/1 WAV	- n/a -	10.00
TOTAL:					\$10.00

PAYMENT INFORMATION			
1	AMOUNT:	10.00	POSTMARKED: N/A
	TYPE:	CHECK	RECEIVED: 07/10/2018
	CHECK NO:	1993	
	NAME:	AMDOR, ROBERT 13220 HOUSTON AVE LOT 172 HUDSON FL 34667-6149 US	

REMARKS

This receipt was generated by the automated BLM Collections and Billing System and is a paper representation of a portion of the official electronic record contained therein.

UNITED STATES
DEPARTMENT OF THE INTERIOR
BUREAU OF LAND MANAGEMENT

MAINTENANCE FEE WAIVER CERTIFICATION

25
4MC

AMC 374042

FORM APPROVED
OMB NO. 1004-0114
Expires: October 31, 2016

SEE INSTRUCTIONS ON PAGE 2

1. This small miner waiver is filed for the assessment year beginning on September 1, 2017 and ending on September 1, 2018.
2. The undersigned and all related parties owned ten or fewer mining claims, mill, or tunnel sites located and maintained on Federal lands in the United States of America on September 1, 2018.
3. The undersigned have performed the assessment work required by law for each mining claim listed prior to filing this waiver and understand that by filing this form, the undersigned must file an affidavit of assessment work with the Bureau of Land Management (BLM) by the December 30th following the filing of this waiver.
4. The undersigned understand that if the assessment work obligation has not yet come due under 30 U.S.C. 28 (for those claims in their first assessment year only), a notice of intent to hold reciting this condition must be recorded by the December 30th following the filing of this waiver.
5. The undersigned understand that mill and tunnel sites may also be listed on this waiver and be waived from payment of the maintenance fee, and that a notice of intent to hold for these sites is required to be filed with the BLM by the December 30th following the filing of this waiver.
6. The undersigned understand and acknowledge that pursuant to 43 U.S.C. 1212 and 18 U.S.C. 1001, the filing or recording of a false, fictitious, or fraudulent document with the BLM may result in a fine of up to \$250,000, a prison term not to exceed five years, or both.
7. The mining claims, mill or tunnel sites for which this waiver from payment of the maintenance fees is requested are:

CLAIM OR SITE NAME	BLM RECORDATION SERIAL NUMBER
1. DOUBLE NUGGET ✓	AMC 374042
2.	
3.	
4.	
5.	
6.	
7.	
8.	
9.	
10.	

RECEIVED
 BLM ARIZONA OFFICE
 2017 MAY -5 P 3:09
 PHOENIX, ARIZONA

The owner(s) (claimants) of the above mining claims and sites are:

HARVEY J LISTER II ✓ (Owner's Name - Please Print)	Harvey J Lister II ✓ (Owner's Signature)
13516 HOUSTON AVE 181ST AVES.E. (Owner's Mailing Address)	RENTON WA 98059 (City) (State) (Zip Code)

DIANE E LARRABEE ✓ (Owner's Name - Please Print)	Diane C Larrabee (Owner's Signature)
157 RAINBOW DR #5735 (Owner's Mailing Address)	LIVINGSTON TX 77399 (City) (State) (Zip Code)

ROBERT C. AMBOR ✓ (Owner's Name - Please Print)	Robert C. Ambor (Owner's Signature)
13220 HOUSTON AVE Lot 172 (Owner's Mailing Address)	HUDSON FL 34667 (City) (State) (Zip Code)

KATHLEEN F. AMBOR ✓ (Owner's Name - Please Print)	Kathleen F Ambor (Owner's Signature)
13220 HOUSTON AVE Lot 172 (Owner's Mailing Address)	HUDSON FL 34667 (City) (State) (Zip Code)

(Continued on page 2)

NW check
each

ENTERED SEP 01 2017

AB A2483

H6478-147

30

(Owner's Name - Please Print)	(Owner's Signature)		
(Owner's Mailing Address)	(City)	(State)	(Zip Code)
(Owner's Name - Please Print)	(Owner's Signature)		
(Owner's Mailing Address)	(City)	(State)	(Zip Code)
(Owner's Name - Please Print)	(Owner's Signature)		
(Owner's Mailing Address)	(City)	(State)	(Zip Code)
(Owner's Name - Please Print)	(Owner's Signature)		
(Owner's Mailing Address)	(City)	(State)	(Zip Code)

18 U.S.C. 1001 and 43 U.S.C. 1212 make it a crime for any person knowingly and willfully to make to any department or agency of the United States any false, fictitious or fraudulent statements or representations as to any matter within its jurisdiction.

INSTRUCTIONS

1. This certification is made under the provisions of 43 U.S.C. § 1744 and 30 U.S.C. §28-28k and the regulations thereunder (43 CFR Part 3830).
2. The claimant(s) must fill in the dates in paragraph 1 for the beginning and ending of the assessment year for which this waiver is sought.
3. The claimant(s) must fill in the date in paragraph 2 for the beginning of the assessment year for which this waiver is sought.
4. All claim and site names and BLM serial numbers must be listed for the mining claims, mill sites, and tunnel sites for which the waiver is sought.
5. All owners of the mining claims, mill sites, and tunnel sites and their addresses must be given.
6. This waiver form must be signed by all the claimants or their designated agent, in original form. If an agent is designated, a notarized designation of agent, signed by all of the claimants with proper address given, must be submitted with this waiver.
7. This form must be filed no later than September 1st for the upcoming assessment year in the BLM State Office where the mining claims or sites are recorded, or the waiver cannot be granted by the BLM. (Example: To obtain a waiver for the assessment year 2012, which begins on September 1, 2011, you must qualify for and file for a waiver no later than September 1, 2011, in the proper BLM State Office.)
8. For all mining claims which require assessment work, you must record an affidavit of labor on or before the December 30th immediately following the filing of this waiver. For all other mining claims or sites waived, you must record a notice of intent to hold on or before the December 30th immediately following the filing of this waiver.
9. Mill and tunnel sites may also be listed on this waiver and be waived from payment of the maintenance fee. A notice of intent to hold for these sites is required to be filed by the December 30th following the filing of this waiver.

FOR OFFICIAL USE ONLY

UNITED STATES DEPARTMENT OF THE INTERIOR
BUREAU OF LAND MANAGEMENT

MC NATIONWIDE CLAIMANT LISTING
September 05, 2017

Cust	AZ	National
	CLAIMANT	Total
AMDOR KATHLEEN F 13220 HOUSTON AVE LOT 172 HUDSON, FL 34667-6149	1	1
AMDOR ROBERT C 13220 HOUSTON AVE LOT 172 HUDSON, FL 34667-6149	1	1
LARRABEE DIANE E 157 RAINBOW DR # 5735 LIVINGSTON, TX 77399-1057	1	1
LISTER HARVEY J 13516 181ST AVE SE RENTON, WA 98059-7106	1	1

UNITED STATES
DEPARTMENT OF THE INTERIOR
BUREAU OF LAND MANAGEMENT

374042
FORM APPROVED
OMB NO.: 1004-0114
Expires: August 31, 2013

AFFIDAVIT OF ANNUAL ASSESSMENT WORK

WHEN RECORDED, MAIL DOCUMENT TO:

NAME: HARVEY J LISTER II

ADDRESS: 13516 181ST AVE S.E.

CITY, STATE, ZIP: RENTON, WA. 98059

2017-01567
Page 1 of 3
Requested By: Harvey Lister II
SHELLY D BAKER, RECORDER
OFFICIAL RECORDS OF LA PAZ COUNTY, AZ
04-19-2017 09:56 AM Recording Fee \$15.00

FOR COUNTY RECORDER'S USE

No. of Claims 7
x \$10/claim
Total due BLM \$ 10.00

TO ALL WHOM IT MAY CONCERN:

1. The undersigned certifies that at least ^{155.}\$100 per claim was expended for development, labor and improvements, or equivalent value added, as the annual assessment work for the assessment year ending September 1, 2017 for the following contiguous unpatented mining claim(s), located in the County of LA PAZ, in the State of ARIZONA.

BLM Serial No.	Name of Claim	Tp	Rg	Sec	Mer	County Recordation Book and Page No.	Date
374042	DOUBLE NUGGETT	3N	18W	3	6SRB	2006-06216	9-21-2006

PHOENIX, ARIZONA
 2017 MAY -5 P 3:09
 RECEIVED
 BLM

13831444
 ENTERED
 MAY 09 2017
 BY: Ran

2. Type of labor and improvements, (specify what was done and give the total value for that labor and improvement to show at least \$100 for each claim). If a geological, geochemical, or geophysical survey was performed, as per 30 U.S.C. 28-1, reference the title of the report of survey, give cost and date of the survey and report, and indicate it was filed with the County Recorder:

Description of Work Performed	Value of Work Performed	Date Work Was Performed
PROSPECTING, EXCAVATING, REPAIRING ROADS AND TRAILS	\$ 2100	FEB. 23, 2017
RECLAMATION OF PREVIOUS CLAIMS ACTIVITIES,		
INSTALLING NEW SAFETY SIGNS, CHECK CORNER MARKERS		

3. Name and mailing address of each person who performed the labor and improvements:

Name (please print)

HARVEY J LISTER II
DOROTHY WILSON
ROBERT C AMDOR
KATHLEEN F AMDOR

Current Mailing Address (please print)

13516 181ST AVE S.E. RENTON, WA. 98059
13516 181ST AVE S.E. RENTON, WA 98059
13220 HOUSTON AVE LOT 172 HUDSON FL 34667
13220 HOUSTON AVE LOT 172 HUDSON FL 34667

4. Name and mailing address of each person who holds and claims the subject mining claim(s) for the valuable minerals contained therein. Be sure to indicate if there is a change of address:

Name (please print)

ROBERT C AMDOR
KATHLEEN F AMDOR
HARVEY J LISTER II
DIANE E LARABEE

Current Mailing Address (please print)

13220 HOUSTON AVE. LOT 172 HUDSON, FL. 34667
13220 HOUSTON AVE. LOT 172 HUDSON, FL 34667
13516 181ST AVE SE RENTON WA 98059
157 RAINBOW DR #5735 LIVINGSTON TX 77399

RECEIVED
 2017 MAY -5 P
 MINERAL DIVISION

5. The undersigned testifies that on the date of FEB 23, 2017, all monuments required by law were erected upon the subject claim(s), and all notices required by law were posted on the subject claim(s) or copies thereof were in place, and at said date, each corner monument bore or contained

markings sufficient to appropriately designate the corner of the claim to which it pertains and the name of the claim(s).

I hereby certify under penalty of perjury under the laws of the State of Arizona that the foregoing statements are true and correct:

Nancy Hill Date: 4-10-2017
(Signature of person responsible for above statement)

Title 18 U.S.C. 1001 and 43 U.S.C. 1212 make it a crime for any person knowingly and willfully to make to any department or agency of the United States any false, fictitious or fraudulent statements or representations as to any matter within its jurisdiction.

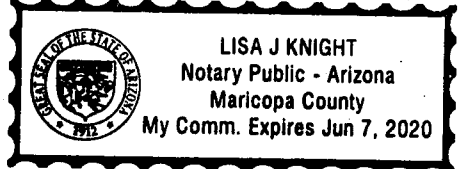
Notary Block

SUBSCRIBED AND SWORN TO before me, this 10th day of April 20 17

By: Lisa J Knight
(Signature of Affiant)

Title: Notary

My Commission Expires: 6/7/2020



INSTRUCTIONS

1. This is an optional form that may be used to satisfy the requirements for the Bureau of Land Management (BLM) under the provisions of 43 U.S.C. §1744 and 30 U.S.C. §28-28d and the regulations thereunder (43 CFR part 3835). Since local and State laws may vary, you should contact your local and State agencies where the claims are located to ensure all applicable laws and requirements are satisfied.
2. The claimant(s) must fill in the date in paragraph 1 for the applicable assessment year and the county and state where the claims are located.
3. All claim names, BLM serial numbers, legal descriptions, and original county recording information must be listed for the claims pertaining to this assessment notice.
4. The claimant(s) must complete paragraph 2 listing all labor or improvements which was performed on or did benefit the subject mining claims. The value and date of the labor or improvements must also be listed. The total amount of labor or improvements can be listed, but the total expenditure must equal at least \$100 for each claim.
5. The names and current mailing addresses of the person(s) performing the labor shall be listed in paragraph 3.
6. The name and current mailing address of each owner (claimant) of the claims shall be listed in paragraph 4. The mailing address shall be the owner's address and not the address of an agent or anyone representing the claimant. Be sure to note if there has been a change of address.
7. Paragraph 5 shall be completed to show the date it was verified that all monuments required by law were properly erected, all notices were posted, and that corners were appropriately designated for all claims listed.
8. An exact legible reproduction or duplicate (other than microfilm or other electronic media) of this affidavit or another type of affidavit of assessment work that you file or will file in the county where each claim is located, must be filed with the BLM on or before December 30 of the calendar year in which the assessment year ends. For mill or tunnel sites, a separate notice of intent to hold must be filed with the BLM on or before December 30. Requirements for filing a notice of intent to hold can be found at 43 CFR 3835.33.
9. A processing fee of \$10 for each claim listed must be remitted to the BLM along with this or any other affidavit of assessment work.

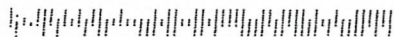
RECEIVED
MAY - 20 17
MARICOPA COUNTY
ARIZONA

When Recorded Mail to:

Name HARVEY J LISTER II
Address 13516 181ST AVE S.E.
City RENTON State WA
Zip 98059

-
1. MAINT. FEE WAIVER CERT.
 2. AFFIDAVIT OF ANNUAL ASSESSMENT WORK

RECEIVED
BLM AZ STATE OFFICE
2011
MAY -5 P 3:08
PHOENIX, ARIZONA



FROM:

H. LISTER
13516 181ST AVE SE
RENTON, WA 98059



1000



85004

U.S. POSTAGE
PAID
RENTON, WA
98059
MAY 03 17
AMOUNT

\$1.61

R2305K137504-15

TO:

BLM
AZ STATE OFFICE
ONE N. CENTRAL AVE
PHOENIX, AZ 85004-2203
ATTN: LANDS/REG & PL.
MAINT. FEE WAIVER-CERT.

RECEIVED
BLM AZ STATE OFFICE
2011 MAY -5 P 3:08
PHOENIX, ARIZONA

Photo Document Mailer
9 3/4" x 12 1/4"

Ready **P**ost[®]

United States Department of the Interior
Bureau of Land Management
 DIV OF LANDS, MINRLS & ENERGY
 ONE N CENTRAL AVE
 PHOENIX, AZ 85004 -4427
 Phone: 602-417-9200

Receipt

No: 3831444

Transaction #: 3939695	
Date of Transaction: 05/08/2017	
CUSTOMER:	
HARVEY J LISTER 13516 181ST AVE SE RENTON, WA 98059-7106 US	

LINE #	QTY	DESCRIPTION	REMARKS	UNIT PRICE	TOTAL
1	1.00	LOCATABLE MINERALS / MINING CLAIMS- NOT NEW-UNADJUD, ONE AUTH NO. ONLY / MINING CLAIM MONEY RECEIVED CASES: AMC374042/\$10.00	POL 2017/1 WAV	- n/a -	10.00
TOTAL:					\$10.00

PAYMENT INFORMATION					
1	AMOUNT:	10.00	POSTMARKED:	05/03/2017	
	TYPE:	CHECK	RECEIVED:	05/05/2017	
	CHECK NO:	108			
	NAME:	LISTER, HARVEY JOHN 13516 181ST AVE SE RENTON WA 98059-7106 US			

REMARKS

This receipt was generated by the automated BLM Collections and Billing System and is a paper representation of a portion of the official electronic record contained therein.

UNITED STATES
DEPARTMENT OF THE INTERIOR
BUREAU OF LAND MANAGEMENT

121
Add

374042

MAINTENANCE FEE WAIVER CERTIFICATION

FORM APPROVED
OMB NO. 1004-0114
Expires: October 31, 2016

SEE INSTRUCTIONS ON PAGE 2

- This small miner waiver is filed for the assessment year beginning on September 1, 2016 and ending on September 1, 2018.
- The undersigned and all related parties owned ten or fewer mining claims, mill, or tunnel sites located and maintained on Federal lands in the United States of America on September 1, 2016.
- The undersigned have performed the assessment work required by law for each mining claim listed prior to filing this waiver and understand that by filing this form, the undersigned must file an affidavit of assessment work with the Bureau of Land Management (BLM) by the December 30th following the filing of this waiver.
- The undersigned understand that if the assessment work obligation has not yet come due under 30 U.S.C. 28 (for those claims in their first assessment year only), a notice of intent to hold reciting this condition must be recorded by the December 30th following the filing of this waiver.
- The undersigned understand that mill and tunnel sites may also be listed on this waiver and be waived from payment of the maintenance fee, and that a notice of intent to hold for these sites is required to be filed with the BLM by the December 30th following the filing of this waiver.
- The undersigned understand and acknowledge that pursuant to 43 U.S.C. 1212 and 18 U.S.C. 1001, the filing or recording of a false, fictitious, or fraudulent document with the BLM may result in a fine of up to \$250,000, a prison term not to exceed five years, or both.
- The mining claims, mill or tunnel sites for which this waiver from payment of the maintenance fees is requested are:

CLAIM OR SITE NAME	BLM RECORDATION SERIAL NUMBER
1. DOUBLE NUGGETT	AMC 374042
2.	
3.	
4.	
5.	
6.	
7.	
8.	
9.	
10.	

RECEIVED
BLM STATE OFFICE
2016 JUL 26 A 8:43
PHOENIX, ARIZONA

The owner(s) (claimants) of the above mining claims and sites are:

ROBERT C. AMDOR
(Owner's Name - Please Print)

13220 HOUSTON AVE. LOT 172
(Owner's Mailing Address)

Robert C. Amdor
(Owner's Signature)

HUDSON FL 34667
(City) (State) (Zip Code)

KATHLEEN F. AMDOR
(Owner's Name - Please Print)

13220 HOUSTON AVE LOT 172
(Owner's Mailing Address)

Kathleen F. Amdor
(Owner's Signature)

HUDSON FL 34667
(City) (State) (Zip Code)

HARVEY J LISTER II
(Owner's Name - Please Print)

13516 181ST AVE. SE
(Owner's Mailing Address)

Harvey J Lister II
(Owner's Signature)

RENTON WA 98059
(City) (State) (Zip Code)

DIANE E LARRABEE
(Owner's Name - Please Print)

157 RAINBOW DR # 5735
(Owner's Mailing Address)

Diane E Larrabee
(Owner's Signature)

LIVINGSTON TX 77399
(City) (State) (Zip Code)

(Continued on page 2)
10/18/16 REMOVED FROM THE
CLOSURE LIST. ps
2017. WVR was NOT previously processed.
ps

ENTERED OCT 18 2016

ENTERED
AUG 31 2016
BY: RE

NL
8-30
RE

Codes were not entered.

AFFIDAVIT OF ANNUAL ASSESSMENT WORK

374042

WHEN RECORDED, MAIL DOCUMENT TO:

NAME: ROBERT C. AMDOR

ADDRESS: 13220 HOUSTON AVE LOT 172

CITY, STATE, ZIP: HUDSON, FL 34667

FOR COUNTY RECORDER'S USE

No. of Claims 1
x \$10/claim
Total due BLM \$ 10.00

TO ALL WHOM IT MAY CONCERN:

1. The undersigned certifies that at least ^{155.}\$100 per claim was expended for development, labor and improvements, or equivalent value added, as the annual assessment work for the assessment year ending September 1, 2016 for the following contiguous unpatented mining claim(s), located in the County of La Paz, in the State of ARIZONA.

BLM Serial No.	Name of Claim	Tp	Rg	Sec	Mer	County Recordation Book and Page No.	Date
374042	DOUBLE NUGGETT	3N	18W	3	6SRB	2006-06216	9-21-2006

RECEIVED
BLM ARIZONA
2016 JUL 26 A 8:43
PHOENIX, ARIZONA

ENTERED
JUL 28 2016
BY: Rdm

(Continued on page 2)

RECEIPT # 3615269

2. Type of labor and improvements (specify what was done and give the total value for that labor and improvement to show at least \$100 for each claim). If a geological, geochemical, or geophysical survey was performed, as per 30 U.S.C. 28-1, reference the title of the report of survey, give cost and date of the survey and report, and indicate it was filed with the County Recorder:

Description of Work Performed	Value of Work Performed	Date Work Was Performed
PROSPECTING, EXCAVATING, REMOVAL OF TRASH, RECLAMATION OF PREVIOUS CLAIMANT'S ACTIVITIES, INSTALLATION OF NEW SAFETY WARNING SIGNS	\$2,500	MARCH 20, 2016

3. Name and mailing address of each person who performed the labor and improvements:

Name (please print)

ROBERT C. AMDOR
 KATHLEEN F. AMDOR
 HARVEY J. LISTER II

Current Mailing Address (please print)

13220 HOUSTON AVE. HUDSON, FL 34667
 13220 HOUSTON AVE. HUDSON, FL 34667
 13516 181ST AVE. S.E. RENTON, WA 98059

4. Name and mailing address of each person who holds and claims the subject mining claim(s) for the valuable minerals contained therein. Be sure to indicate if there is a change of address:

Name (please print)

ROBERT C. AMDOR
 KATHLEEN F. AMDOR
 HARVEY J. LISTER II
 DIANE E. LARRABEE

Current Mailing Address (please print)

13220 HOUSTON AVE LOT 172 HUDSON, FL 34667
 13220 HOUSTON AVE. LOT 172 HUDSON, FL 34667
 13516 181ST AVE. SE RENTON, WA 98059
 157 RAINBOW DR #5735 LIVINGSTON, TX 77399

RECEIVED
 BLM
 2016 JUL 26 A 8:13
 PHOENIX, ARIZONA

5. The undersigned testifies that on the date of March 20, 2016, all monuments required by law were erected upon the subject claim(s), and all notices required by law were posted on the subject claim(s) or copies thereof were in place, and at said date, each corner monument bore or contained

markings sufficient to appropriately designate the corner of the claim to which it pertains and the name of the claim(s).

I hereby certify under penalty of perjury under the laws of the State of ARIZONA that the foregoing statements are true and correct:

Robert C. Amdor
(Signature of person responsible for above statement)

Date: July 18, 2016

Title 18 U.S.C. 1001 and 43 U.S.C. 1212 make it a crime for any person knowingly and willfully to make to any department or agency of the United States any false, fictitious or fraudulent statements or representations as to any matter within its jurisdiction.

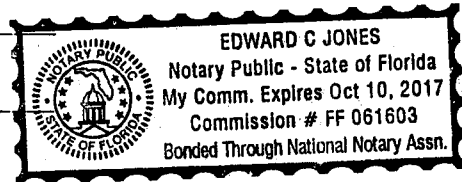
Notary Block

SUBSCRIBED AND SWORN TO before me, this 18 day of JULY 2016

By: ROBERT C. AMDOR
(Signature of Affiant)

Title: NOTARY

My Commission Expires: OCT-10, 2017



INSTRUCTIONS

1. This is an optional form that may be used to satisfy the requirements for the Bureau of Land Management (BLM) under the provisions of 43 U.S.C. §1744 and 30 U.S.C. §28-28d and the regulations thereunder (43 CFR part 3835). Since local and State laws may vary, you should contact your local and State agencies where the claims are located to ensure all applicable laws and requirements are satisfied.
2. The claimant(s) must fill in the date in paragraph 1 for the applicable assessment year and the county and state where the claims are located.
3. All claim names, BLM serial numbers, legal descriptions, and original county recording information must be listed for the claims pertaining to this assessment notice.
4. The claimant(s) must complete paragraph 2 listing all labor or improvements which was performed on or did benefit the subject mining claims. The value and date of the labor or improvements must also be listed. The total amount of labor or improvements can be listed, but the total expenditure must equal at least \$100 for each claim.
5. The names and current mailing addresses of the person(s) performing the labor shall be listed in paragraph 3.
6. The name and current mailing address of each owner (claimant) of the claims shall be listed in paragraph 4. The mailing address shall be the owner's address and not the address of an agent or anyone representing the claimant. Be sure to note if there has been a change of address.
7. Paragraph 5 shall be completed to show the date it was verified that all monuments required by law were properly erected, all notices were posted, and that corners were appropriately designated for all claims listed.
8. An exact legible reproduction or duplicate (other than microfilm or other electronic media) of this affidavit or another type of affidavit of assessment work that you file or will file in the county where each claim is located, must be filed with the BLM on or before December 30 of the calendar year in which the assessment year ends. For mill or tunnel sites, a separate notice of intent to hold must be filed with the BLM on or before December 30. Requirements for filing a notice of intent to hold can be found at 43 CFR 3835.33.
9. A processing fee of \$10 for each claim listed must be remitted to the BLM along with this or any other affidavit of assessment work.

RECEIVED
NOTARY PUBLIC OFFICE
ARIZONA
JUL 26 8:43

NOTICES

THE PRIVACY ACT and 43 CFR 2.48(d) require that you be furnished with the following information in connection with the information requested by this form.

AUTHORITY: 30 U.S.C. §28-28d and 43 CFR part 3835 permit collection of the information requested by this form.

PRINCIPAL PURPOSE: The BLM will use the information you provide to document compliance with 43 U.S.C. 1744 and that assessment work has been completed in accordance with 30 U.S.C. § 28-28d and 43 CFR part 3835 in lieu of paying the maintenance fee for the mining claims listed on this form.

ROUTINE USES: The BLM will only disclose this information in accordance with the provisions at 43 CFR 2.56(b) and (c).

EFFECT OF NOT PROVIDING INFORMATION: Disclosure of the requested information is required by 30 U.S.C. § 28-28d and 43 CFR part 3835 for claimants qualified to perform assessment work in lieu of paying the maintenance fee. Failure to submit all the requested information or to complete this form will delay the BLM's processing of the form and may preclude the BLM's acceptance of the assessment work information, which may result in forfeiture of the mining claim(s) by the claimant.

THE PAPERWORK REDUCTION ACT requires us to inform you that:

Use of this form is optional. You must perform assessment if a waiver to pay the maintenance fee has been requested. This form is provided to help you attest that annual assessment work has been completed in lieu of paying the maintenance fee for your claim(s). Submission of the requested information is necessary to obtain or retain a benefit.

You do not have to respond to this or any other Federal agency-sponsored information collection unless it displays a valid OMB control number.

BURDEN HOURS STATEMENT: The estimated public reporting burden for this form is 30 minutes per response, including the time for reviewing instructions, gathering and maintaining data, and completing and reviewing the form. You may submit comments regarding the burden estimate or any other aspect of this form to: U.S. Department of the Interior, Bureau of Land Management (1004-0114), Bureau Information Collection Clearance Officer (WO-630), 1849 C Street, N.W., Room 2134LM, Washington, D.C. 20240

RECEIVED
STATE OFFICE
JUL 26 A 8:43
PHOENIX, ARIZONA

Diane E Larrabee
157 Rainbow Dr #5735
Livingston, TX 77399-1057

Bureau of Land Management, Arizona
1 N Central Ave
Phoenix, AZ 85004

Attn: Accounts

March 24, 2016

COPY

To whom it may concern;

I am one of the 4 owners of Arizona Mining Claim AMC 374042 (Double Nuggett). My name as it appeared on the original paperwork was Diane E Lister. During 2015 I divorced and returned to my maiden name, Diane E Larrabee. I would like for the claim ownership to reflect this name change. My name will appear on all future paperwork submissions as Diane E Larrabee. Attached you will find a copy of the relevant pages of the court order including the restoration of my name.

Thank you,

Diane E Larrabee

COPY

RECEIVED
BLM AZ STATE OFFICE
2016 JUL 26 A 8:44
PHOENIX, ARIZONA

11:58 FILED O'Clock A.M.

JUL 24 2015

DONNA McQUALITY, Clerk
~~MORTENSON~~

1 **GUST ROSENFELD P.L.C.**
2 One East Washington, Suite 1600
3 Phoenix, Arizona 85004-2553
4 Telephone: (602) 257-7422
5 Facsimile: (602) 254-4878
6 thickey@gustlaw.com
7 Thomas F. Hickey - State Bar No. 012752
8 Attorneys for Harvey John Lister II

6 IN THE SUPERIOR COURT OF THE STATE OF ARIZONA
7 IN AND FOR THE COUNTY OF YAVAPAI

8 HARVEY J. LISTER, II

9 Petitioner,

10 v.

11 DIANE E. LISTER,

12 Respondent.

COPY

No. P1300DO201500304
CONSENT DECREE OF
DISSOLUTION OF MARRIAGE
(With No Minor Children)

RECEIVED
BLM STATE OFFICE
2015 JUL 26 A 8:44
PHOENIX, ARIZONA

14 **THE COURT FINDS:**

15 1. This case has come before this Court for a final Decree of Dissolution of
16 Marriage. The Court has determined that testimony is not needed to enter the Decree.

17 2. This Court has jurisdiction over the parties under the law, the provisions of this
18 Decree are fair and reasonable under the circumstances, and the division of property and debts
19 and the award of spousal maintenance as set forth herein is fair and equitable.

20 3. Petitioner, Harvey J. Lister II, and Respondent, Diane E. Lister, were legally
21 married on November 9, 1985, in Tacoma, Pierce County, Washington, and ever since have
22 been and are now wife and husband.

23 4. Respondent signed an Acceptance and Waiver of Service of Process on
24 April 2, 2015. The Acceptance and Waiver of Service of Process was filed with this Court on
25 April 2, 2015, as evidenced by the Court file.

PETR/ATTY Gust Rosenfeld SOCS/STATE (e)
 RESP/ATTY Diaper TOTAL
 W/FILE () DCSE P
 Dispo Clk (e) () OTHER W

1
2
3
4
5
6
7
8
9
10
11
12
13
14
15
16
17
18
19
20
21
22
23
24
25
26

5. Pursuant to Rule 45, A.R.F.L.P., the Court finds that: (a) the parties agree to proceed by consent; (b) neither party has been under force, threats, duress or coercion to sign the Consent Decree of Dissolution of Marriage; (c) each party believes that the division of property is fair and equitable; (d) each party understands that he or she (i) has retained or has had the opportunity to retain legal counsel of his or her choice and (ii) is waiving the right to trial: and, (e) that there are no protective orders currently in effect between the parties. No domestic violence has occurred.

THE COURT FURTHER FINDS AND ORDERS AS FOLLOWS:

6. **Marriage is Dissolved.** The marriage of the parties is dissolved and each party is restored to his or her former status as a single person.

7. **Ninety Day Requirement.** At the time this action was filed, Petitioner and Respondent had lived in Arizona for more than ninety (90) days.

8. **Conciliation Court.** The provisions relating to the Conciliation Court either do not apply or have been met.

9. **Irretrievably Broken.** The marriage is irretrievably broken.

10. **Non-Covenant Marriage.** This marriage is not a covenant marriage.

11. **Custody, Support, Spousal Maintenance/Support, Division of Property and Debt.** There are no minor children common to the parties to this proceeding. Where it has the legal power and where it is applicable to the facts of this case, the Court has considered, approved, and made orders relating to spousal maintenance/support (alimony), and the division of property and/or debts.

12. **Protective Orders.** There are currently no protective orders in effect in this case and none are ordered pursuant to this Decree.

COPY

RECEIVED
JUL 20 8 44
CLERK OF SUPERIOR COURT
PHOENIX ARIZONA

RECEIVED
BLM STATE OFFICE
2016 JUL 26 A 8 44
PHOENIX, ARIZONA

- 1 13. **Pregnancy.** Respondent is not pregnant.
- 2 14. **Spousal Maintenance/Support.** Neither party shall be responsible for the
- 3 payment of spousal maintenance, and the terms of this Decree related to spousal maintenance
- 4 shall be non-modifiable in duration and/or amount pursuant to A.R.S. § 25-319(C).
- 5 15. **Division of Property.** The parties have acquired certain joint, common,
- 6 community, and sole and separate property and debts. Said property and debts shall be divided
- 7 or allocated pursuant to the Property Settlement Agreement attached hereto as Exhibit "A" and
- 8 incorporated herein by reference. The Court finds that the division of property and the
- 9 allocation of debt is equitable and not unfair. Notwithstanding that the Property Settlement
- 10 Agreement is incorporated herein by reference, it shall not be merged into this Consent Decree
- 11 of Dissolution of Marriage and shall survive as an independent contract of the parties.
- 12 16. **Award of Survivor Annuity Benefits.** Under Section 8445 of title 5, United
- 13 States Code, Respondent is awarded a former spouse survivor annuity under the Federal
- 14 Employees Retirement System ("FERS") in the same amount to which Respondent would have
- 15 been entitled if the divorce had not occurred.
- 16 17. **Continuation of Health Benefits.** Petitioner and Respondent desire that
- 17 Respondent be eligible for Federal Employees Health Benefits ("FEHB") coverage.
- 18 Respondent is hereby granted continued FEHB coverage until Respondent dies.
- 19 18. **Restoration of Name.** Respondent's name is hereby restored to Diane
- 20 Elizabeth Larrabee.
- 21 19. **Attorneys' Fees and Costs.** Each party shall be responsible for the payment of
- 22 his or her respective attorneys' fees and costs incurred in connection with this matter.
- 23 However, to the extent either party has used community funds for attorneys' fees through the
- 24
- 25
- 26

1 entry of this Consent Decree of Dissolution of Marriage, the other party shall not be entitled to
2 reimbursement for the expenditure of such community funds on attorneys' fees and/or costs.

3 20. **Final Appealable Order.** Pursuant to Rule 81(A), A.R.F.L.P., the final
4 Judgment/Decree is settled, approved and signed by the Court and shall be entered by the
5 Clerk.

6 21. **Retained Jurisdiction.** The Court shall retain jurisdiction to enter appropriate
7 domestic relations orders, qualified domestic relations orders and/or other appropriate orders
8 concerning the parties' retirement and/or deferred compensation account/benefits in accordance
9 with the terms of the parties' Property Settlement Agreement.

10 DATED: JUL 22 2015

COPY

J. Goldstein
Judge, Superior Court

15 **APPROVED AS TO FORM**
16 **AND CONTENT:**

17 By: Thomas F. Hickey
18 Thomas F. Hickey, Attorney for Petitioner

Date: 07/01/2015

19 [REMAINDER OF PAGE LEFT INTENTIONALLY BLANK]

20 RECEIVED
21 BIRMINGHAM STATE OFFICE
22 JUL 26 A 8:44
23 PHOENIX, ARIZONA

PRIORITY MAIL
POSTAGE REQUIRED

This packaging is the property of the U.S. Postal Service® and is provided solely for use in sending Priority Mail® shipments. Misuse may be a violation of federal law. This packaging is not for resale. EPI4F © U.S. Postal Service; July 2013; All rights reserved.



VISIT US AT USPS.COM®
ORDER FREE SUPPLIES ONLINE

PRIORITY
★ MAIL ★

FROM: Mr Robert C. Amdor
Lot 172
13220 Houston Ave
Houston TX 77040

P

US POSTAGE AND FEES PAID
PRIORITY MAIL
Jul 23 2016
Mailed from ZIP 34606
PM Flat Rate Env

CID: 188155
CommercialPlusPrice

071500893904

PRIORITY MAIL 2-DAY

C041 0006

GoIn' Postal
Edward C Jones
2398 Commercial Way
Spring Hill FL 34606-0000

SHIP TO:
BEAURU OF LAND MGT
1 N CENTRAL AVE
PHOENIX AZ 85004-4414

USPS TRACKING #



9405 5102 0086 4062 9728 68

PRIORITY
★ MAIL ★

- DATE OF DELIVERY SPECIFIED*
- USPS TRACKING™ INCLUDED*
- INSURANCE INCLUDED*
- PICKUP AVAILABLE
* Domestic only

WHEN USED INTERNATIONALLY,
A CUSTOMS DECLARATION
LABEL MAY BE REQUIRED.



PS00001000014

EPI4F July 2013
OD: 12.5 x 9.5

USPS ONLINE

POSTAL SERVICE®
www.usps.com
Type any ZIP code for nearest office

PRIORITY[®] ★ MAIL ★



FLAT RATE ENVELOPE
ONE RATE ★ ANY WEIGHT*



PS00001000014

EP14F July 2013
OD: 12.5 x 9.5



* Domestic only. * For International shipments, the maximum weight is 4 lbs.

United States Department of the Interior
Bureau of Land Management
 DIV OF LANDS, MINRLS & ENERGY
 ONE N CENTRAL AVE
 PHOENIX, AZ 85004 -4427
 Phone: 602-417-9200

Receipt

No: 3615269

Transaction #: 3718857	
Date of Transaction: 07/27/2016	
CUSTOMER:	
ROBERT AMDOR 13220 HOUSTON AVE LOT 172 HUDSON,FL 34667-6149 US	

LINE #	QTY	DESCRIPTION	REMARKS	UNIT PRICE	TOTAL
1	1.00	LOCATABLE MINERALS / MINING CLAIMS-NOT NEW-UNADJUD,ONE AUTH NO. ONLY / MINING CLAIM MONEY RECEIVED CASES: AMC374042/\$10.00	WAIVER 2017 - 1 / POL 2016 - 1	- n/a -	10.00
TOTAL:					\$10.00

PAYMENT INFORMATION			
1	AMOUNT:	10.00	POSTMARKED: 07/23/2016
	TYPE:	CHECK	RECEIVED: 07/26/2016
	CHECK NO:	1892	
	NAME:	AMDOR, ROBERT C 13220 HOUSTON AVE LOT 172 HUDSON FL 34667-6149 US	

REMARKS

This receipt was generated by the automated BLM Collections and Billing System and is a paper representation of a portion of the official electronic record contained therein.

"THE ORIGINAL"

Amc 374042

Form 3830-2
(October 2013)

UNITED STATES
DEPARTMENT OF THE INTERIOR
BUREAU OF LAND MANAGEMENT

19

MAINTENANCE FEE WAIVER CERTIFICATION

FORM APPROVED
OMB NO. 1004-0114
Expires: October 31, 2016

SEE INSTRUCTIONS ON PAGE 2

- This small miner waiver is filed for the assessment year beginning on September 1, 2015 and ending on September 1, 2016.
- The undersigned and all related parties owned ten or fewer mining claims, mill, or tunnel sites located and maintained on Federal lands in the United States of America on September 1, 2016.
- The undersigned have performed the assessment work required by law for each mining claim listed prior to filing this waiver and understand that by filing this form, the undersigned must file an affidavit of assessment work with the Bureau of Land Management (BLM) by the December 30th following the filing of this waiver.
- The undersigned understand that if the assessment work obligation has not yet come due under 30 U.S.C. 28 (for those claims in their first assessment year only), a notice of intent to hold reciting this condition must be recorded by the December 30th following the filing of this waiver.
- The undersigned understand that mill and tunnel sites may also be listed on this waiver and be waived from payment of the maintenance fee, and that a notice of intent to hold for these sites is required to be filed with the BLM by the December 30th following the filing of this waiver.
- The undersigned understand and acknowledge that pursuant to 43 U.S.C. 1212 and 18 U.S.C. 1001, the filing or recording of a false, fictitious, or fraudulent document with the BLM may result in a fine of up to \$250,000, a prison term not to exceed five years, or both.
- The mining claims, mill or tunnel sites for which this waiver from payment of the maintenance fees is requested are:

CLAIM OR SITE NAME	BLM RECORDATION SERIAL NUMBER
1. DOUBLE NUGGETT	Amc 374042
2.	
3.	
4.	
5.	
6.	
7.	
8.	
9.	
10.	

CLERK'S OFFICE
2015 MAY 15 P 2:54
TUCUENCA, ARIZONA

The owner(s) (claimants) of the above mining claims and sites are:

ROBERT C. AMDOR
(Owner's Name - Please Print)

Robert C. Amdor
(Owner's Signature)

13220 - 172 HOUSTON AVE
(Owner's Mailing Address)

HUDSON
(City) FL 34667-6149
(State) (Zip Code)

KATHY F. AMDOR
(Owner's Name - Please Print)

Kathy Amdor
(Owner's Signature)

13220 - 172 HOUSTON AVE
(Owner's Mailing Address)

HUDSON
(City) FL 34667-6149
(State) (Zip Code)

HARVEY J LISTER II
(Owner's Name - Please Print)

Harvey J Lister II
(Owner's Signature)

13516 181ST AVE S.E.
(Owner's Mailing Address)

Address Updated on:
April 28, 2015

RENTON
(City) WA 95059-7106
(State) (Zip Code)

DIANE E. LISTER
(Owner's Name - Please Print)

Diane E Lister
(Owner's Signature)

157 RAINBOW DR. #5735
(Owner's Mailing Address)

INTERFERED
-SEP 1 11 2015
BY: RE
LIVINGSTON

LIVINGSTON
(City) TX 77399-1057
(State) (Zip Code)

(Continued on page 2)

had at first mailed in his copy of the Waiver in April 2015

1/18

(Owner's Name - Please Print)

(Owner's Signature)

(Owner's Mailing Address)

(City)

(State)

(Zip Code)

(Owner's Name - Please Print)

(Owner's Signature)

(Owner's Mailing Address)

(City)

(State)

(Zip Code)

(Owner's Name - Please Print)

(Owner's Signature)

(Owner's Mailing Address)

(City)

(State)

(Zip Code)

(Owner's Name - Please Print)

(Owner's Signature)

(Owner's Mailing Address)

(City)

(State)

(Zip Code)

18 U.S.C. 1001 and 43 U.S.C. 1212 make it a crime for any person knowingly and willfully to make to any department or agency of the United States any false, fictitious or fraudulent statements or representations as to any matter within its jurisdiction.

INSTRUCTIONS

1. This certification is made under the provisions of 43 U.S.C. § 1744 and 30 U.S.C. §28-28k and the regulations thereunder (43 CFR Part 3830).
2. The claimant(s) must fill in the dates in paragraph 1 for the beginning and ending of the assessment year for which this waiver is sought.
3. The claimant(s) must fill in the date in paragraph 2 for the beginning of the assessment year for which this waiver is sought.
4. All claim and site names and BLM serial numbers must be listed for the mining claims, mill sites, and tunnel sites for which the waiver is sought.
5. All owners of the mining claims, mill sites, and tunnel sites and their addresses must be given.
6. This waiver form must be signed by all the claimants or their designated agent, in original form. If an agent is designated, a notarized designation of agent, signed by all of the claimants with proper address given, must be submitted with this waiver.
7. This form must be filed no later than September 1st for the upcoming assessment year in the BLM State Office where the mining claims or sites are recorded, or the waiver cannot be granted by the BLM. (Example: To obtain a waiver for the assessment year 2012, which begins on September 1, 2011, you must qualify for and file for a waiver no later than September 1, 2011, in the proper BLM State Office.)
8. For all mining claims which require assessment work, you must record an affidavit of labor on or before the December 30th immediately following the filing of this waiver. For all other mining claims or sites waived, you must record a notice of intent to hold on or before the December 30th immediately following the filing of this waiver.
9. Mill and tunnel sites may also be listed on this waiver and be waived from payment of the maintenance fee. A notice of intent to hold for these sites is required to be filed by the December 30th following the filing of this waiver.

RECEIVED
MAY 15 P 2 54
OFFICE
TUCSON, ARIZONA

FOR OFFICIAL USE ONLY

AMC 374042

5/12

PAULINE;

THIS IS THE NEW
FEE WAIVER FORM WITH ORIGINAL
SIGNATURES. THE FIRST ONE
~~THE~~ SENT WAS A COPY.

THANKS AGAIN

Henry Hester II

PHOENIX, ARIZONA

2015 MAY 15 P 2:54

CLERK'S OFFICE

L15TB2
13516 181ST AVE SE.
RENTON, WA 98059

SEATTLE WA 980

12 MAY 2015 PM 2 L



CENTRAL STATE OFFICE

2015 MAY 15 P 2:54

PHOENIX, ARIZONA

BLM-ARIZONA STATE OFFICE
ONE N CENTRAL AVE
PHOENIX, AZ. 85004-2203

ATTN: PAULINE BROWN

85004442700



Amc 374042

AMC 374042

5/12

PAULINE;

THIS IS THE NEW
FEE WAIVER FORM WITH ORIGINAL
SIGNATURES. THE FIRST ONE
I SENT WAS A COPY.

THANKS AGAIN

Harvey K. Hahn II

2015 MAY 15 P 2:54
FREDERICK, ANNEBORNE

L157BR
13516 181ST AVE SE.
RENTON, WA 98059

SEATTLE WA 98101

12 MAY 2015 PM 2 L

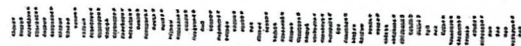


CLERK
2015 MAY 15 P 2:54
PHOENIX, ARIZONA

BLM-ARIZONA STATE OFFICE
ONE N CENTRAL AVE
PHOENIX, AZ. 85004-2203

ATTN: PAULINE BROWN

85004442700



374042

UNITED STATES
DEPARTMENT OF THE INTERIOR
BUREAU OF LAND MANAGEMENT

19

MAINTENANCE FEE WAIVER CERTIFICATION

FORM APPROVED
OMB NO. 1004-0114
Expires: October 31, 2016

SEE INSTRUCTIONS ON PAGE 2

1. This small miner waiver is filed for the assessment year beginning on September 1, 2014 and ending on September 1, 2015.
2. The undersigned and all related parties owned ten or fewer mining claims, mill, or tunnel sites located and maintained on Federal lands in the United States of America on September 1, 2015.
3. The undersigned have performed the assessment work required by law for each mining claim listed prior to filing this waiver and understand that by filing this form, the undersigned must file an affidavit of assessment work with the Bureau of Land Management (BLM) by the December 30th following the filing of this waiver.
4. The undersigned understand that if the assessment work obligation has not yet come due under 30 U.S.C. 28 (for those claims in their first assessment year only), a notice of intent to hold reciting this condition must be recorded by the December 30th following the filing of this waiver.
5. The undersigned understand that mill and tunnel sites may also be listed on this waiver and be waived from payment of the maintenance fee, and that a notice of intent to hold for these sites is required to be filed with the BLM by the December 30th following the filing of this waiver.
6. The undersigned understand and acknowledge that pursuant to 43 U.S.C. 1212 and 18 U.S.C. 1001, the filing or recording of a false, fictitious, or fraudulent document with the BLM may result in a fine of up to \$250,000, a prison term not to exceed five years, or both.
7. The mining claims, mill or tunnel sites for which this waiver from payment of the maintenance fees is requested are:

CLAIM OR SITE NAME	BLM RECORDATION SERIAL NUMBER
1. <u>DOUBLE NUGGET</u>	<u>AMC 374042</u>
2.	
3.	
4.	
5.	
6.	
7.	
8.	
9.	
10.	

RECEIVED
BLM AZ STATE OFFICE
2015 APR 23 P 1:58
PHOENIX, ARIZONA

The owner(s) (claimants) of the above mining claims and sites are:

Robert C. Amdor
(Owner's Name - Please Print)

13220-172 Houston Ave
(Owner's Mailing Address)

Robert C. Amdor
(Owner's Signature)

HUDSON FL 34667-6149
(City) (State) (Zip Code)

Kathy F. Amdor
(Owner's Name - Please Print)

13220-172 Houston Ave
(Owner's Mailing Address)

Kathy F. Amdor
(Owner's Signature)

HUDSON FL 34667-6149
(City) (State) (Zip Code)

Harvey J. Lister II
(Owner's Name - Please Print)

157 Rainbow Dr. #5735 *will change*
(Owner's Mailing Address)

Harvey J. Lister II
(Owner's Signature)

LIVINGSTON TX 77399-1057
(City) (State) (Zip Code)

Diane E. Lister
(Owner's Name - Please Print)

157 Rainbow Dr. #5735
(Owner's Mailing Address)

Diane E. Lister
(Owner's Signature)

LIVINGSTON TX 77399-1057
(City) (State) (Zip Code)

374042

Form 3830-4
(September 2012)

UNITED STATES
DEPARTMENT OF THE INTERIOR
BUREAU OF LAND MANAGEMENT

FORM APPROVED
OMB NO.: 1004-0114
Expires: August 31, 2013

AFFIDAVIT OF ANNUAL ASSESSMENT WORK

WHEN RECORDED, MAIL DOCUMENT TO:

NAME: HARVEY LISTER

ADDRESS: 13516 181ST AVE SE

CITY, STATE, ZIP: RENTON, WA. 98059

FOR COUNTY RECORDER'S USE

No. of Claims 1

x \$10/claim

Total due BLM \$ 10⁰⁰

TO ALL WHOM IT MAY CONCERN:

1. The undersigned certifies that at least ^{\$155.}\$100 per claim was expended for development, labor and improvements, or equivalent value added, as the annual assessment work for the assessment year ending September 1, 2015 for the following contiguous unpatented mining claim(s), located in the County of LA PAZ, in the State of ARIZONA.

BLM Serial No.	Name of Claim	Tp Rg Sec Mer				County Recordation Book and Page No.	Date
		Example: 13N 5E 14 MDM					
374042	DOUBLE NUGGETT	3N	18W	20E	G3RB	2006-06216	9-21-2006

RECEIVED
BLM AZ STATE OFFICE
2015 APR 23 P 1:58
PHOENIX, ARIZONA

ENTERED
APR 28 2015

BY: R Am

RECEIVED
BLM AZ STATE OFFICE

2015 APR 23 P 1:58

PHOENIX, ARIZONA

2. Type of labor and improvements, (specify what was done and give the total value for that labor and improvement to show at least \$100 for each claim). If a geological, geochemical, or geophysical survey was performed, as per 30 U.S.C. 28-1, reference the title of the report of survey, give cost and date of the survey and report, and indicate it was filed with the County Recorder:

Description of Work Performed	Value of Work Performed	Date Work Was Performed
PROSPECTING, EXCAVATING, REMOVAL OF TRASH, RECLAMATION OF PREVIOUS CLAIMANTS ACTIVITIES, INSTALLATION OF NEW SAFETY WARNING SIGNS	\$ 2,500 ⁰⁰	FEB 13 2015

3. Name and mailing address of each person who performed the labor and improvements:

Name (please print)

ROBERT C AMDOR
KATHY F AMDOR
HARVEY J LISTER II

Current Mailing Address (please print)

13220-172 HOUSTON AVE, HUDSON, FL 34667-6149
13220-172 HOUSTON AVE., HUDSON, FL 34667-6149
13516 181ST AVE SE, RENTON, WA 98059

4. Name and mailing address of each person who holds and claims the subject mining claim(s) for the valuable minerals contained therein. Be sure to indicate if there is a change of address:

Name (please print)

ROBERT C AMDOR
KATHY F AMDOR
HARVEY J LISTER II
DIANE E LISTER

Current Mailing Address (please print)

13220-172 HOUSTON AVE, HUDSON, FL 34667-6149
13220-172 HOUSTON AVE., HUDSON, FL 34667-6149
13516 181ST AVE SE, RENTON, WA 98059
~~13220~~ 157 RAINBOW DR #5735, LIVINGSTON, TX 77399-105

5. The undersigned testifies that on the date of FEBRUARY 13, 2015, all monuments required by law were erected upon the subject claim(s), and all notices required by law were posted on the subject claim(s) or copies thereof were in place, and at said date, each corner monument bore or contained

RECEIVED
BLM AZ STATE OFFICE

2015 APR 23 P 1:58

markings sufficient to appropriately designate the corner of the claim to which it pertains and the name of the claim(s). PHOENIX, ARIZONA

I hereby certify under penalty of perjury under the laws of the State of Arizona that the foregoing statements are true and correct:

Shang / Lisa II Date: MARCH 25, 2015
(Signature of person responsible for above statement)

Title 18 U.S.C. 1001 and 43 U.S.C. 1212 make it a crime for any person knowingly and willfully to make to any department or agency of the United States any false, fictitious or fraudulent statements or representations as to any matter within its jurisdiction.


Notary Block

SUBSCRIBED AND SWORN TO before me, this 25 day of March 2015

By: Vicky L. Forbes
(Signature of Affiant)

Title: Notary Public

My Commission Expires: 12-30-2018



INSTRUCTIONS

1. This is an optional form that may be used to satisfy the requirements for the Bureau of Land Management (BLM) under the provisions of 43 U.S.C. §1744 and 30 U.S.C. §28-28d and the regulations thereunder (43 CFR part 3835). Since local and State laws may vary, you should contact your local and State agencies where the claims are located to ensure all applicable laws and requirements are satisfied.
2. The claimant(s) must fill in the date in paragraph 1 for the applicable assessment year and the county and state where the claims are located.
3. All claim names, BLM serial numbers, legal descriptions, and original county recording information must be listed for the claims pertaining to this assessment notice.
4. The claimant(s) must complete paragraph 2 listing all labor or improvements which was performed on or did benefit the subject mining claims. The value and date of the labor or improvements must also be listed. The total amount of labor or improvements can be listed, but the total expenditure must equal at least \$100 for each claim.
5. The names and current mailing addresses of the person(s) performing the labor shall be listed in paragraph 3.
6. The name and current mailing address of each owner (claimant) of the claims shall be listed in paragraph 4. The mailing address shall be the owner's address and not the address of an agent or anyone representing the claimant. Be sure to note if there has been a change of address.
7. Paragraph 5 shall be completed to show the date it was verified that all monuments required by law were properly erected, all notices were posted, and that corners were appropriately designated for all claims listed.
8. An exact legible reproduction or duplicate (other than microfilm or other electronic media) of this affidavit or another type of affidavit of assessment work that you file or will file in the county where each claim is located, must be filed with the BLM on or before December 30 of the calendar year in which the assessment year ends. For mill or tunnel sites, a separate notice of intent to hold must be filed with the BLM on or before December 30. Requirements for filing a notice of intent to hold can be found at 43 CFR 3835.33.
9. A processing fee of \$10 for each claim listed must be remitted to the BLM along with this or any other affidavit of assessment work.

2015-01232

Page 1 of 4

Requested By: Harvey Lister

SHELLY D BAKER, RECORDER

OFFICIAL RECORDS OF LA PAZ COUNTY, AZ

03-31-2015 11:58 AM Recording Fee \$15.00

When Recorded Mail to:

Name: HARVEY LISTER

Address: 13516 181^{ST.} AVE. SE

City: RENTON State WA

Zip Code: 98059

RECEIVED
BLM AZ STATE OFFICE
2015 APR 23 P 1:58
PHOENIX, ARIZONA

Document Title

H. LISTER
13516 181ST AVE SE
RENTON, WA 98059

SEATTLE WA 980

20 APR 2015 PM 6 L



RECEIVED
BLM AZ STATE OFFICE

2015 APR 23 P 1:59

PHOENIX, ARIZONA

BLM, ARIZONA STATE OFFICE
ONE N CENTRAL AVE
PHOENIX, AZ - 85004-2203

05004441400



ATTN: LANDS/REC+PL
MAINT. FEE WAIVER CERT.

Customer Name Update Screen

System ID:MC

Name: LISTER HARVEY J

Proprietor #: 2375352

Renumber To:

Category: P - PRIVATE

Address: 13516 181ST AVE SE

City: RENTON

State: WA

Zip: 980597106

UNDELIVERABLE

Email:

Phone:

Address Updated
ENTERED APR 28 2015
See Pol; Receipt & Envelope
PB

Customer details successfully saved for Customer Id 2375352

List of Proprietors
LISTER HARVEY J[2375352], 157 RAINBOW DR # 5735, , LIVINGSTON, TX, 773991057, P, MATCHED

Select

Cancel

United States Department of the Interior
Bureau of Land Management
 LANDS/RECREATION & PLANNING
 ONE N CENTRAL AVE
 PHOENIX, AZ 85004 -2203
 Phone: 602-417-9200

Receipt

No: 3280591

Transaction #: 3373677	
Date of Transaction: 04/21/2015	
CUSTOMER:	
HARVEY J LISTER 13516 181ST AVE SE RENTON, WA 98059-7106 US	ENTERED APR 28 2015 <i>Address Updated Accordingly pa</i>

LINE #	QTY	DESCRIPTION	REMARKS	UNIT PRICE	TOTAL
1	1.00	LOCATABLE MINERALS / MINING CLAIMS- NOT NEW-UNADJUD, ONE AUTH NO. ONLY / MINING CLAIM MONEY RECEIVED CASES: AMC374042/\$10.00	POL 2015/1 WAV	- n/a -	10.00
TOTAL:					\$10.00

PAYMENT INFORMATION					
1	AMOUNT:	10.00	POSTMARKED:	04/20/2015	
	TYPE:	CHECK	RECEIVED:	04/23/2015	
	CHECK NO:	102			
	NAME:	LISTER, HARVEY 13516 181ST AVE SE RENTON WA 98059-7106 US			

REMARKS	
★ WAIVER APPEARS TO BE A COPY	

This receipt was generated by the automated BLM Collections and Billing System and is a paper representation of a portion of the official electronic record contained therein.

*- NOTE -
 ORIGINAL WAIVER RECEIVED ON MAY 15, 2015*

ENTERED
 APR 28 2015
 BY: RAM

UNITED STATES
DEPARTMENT OF THE INTERIOR
BUREAU OF LAND MANAGEMENT
MAINTENANCE FEE WAIVER CERTIFICATION

ADA

FORM APPROVED
OMB NO. 1004-0114
Expires: October 31, 2016

SEE INSTRUCTIONS ON PAGE 2

- This small miner waiver is filed for the assessment year beginning on September 1, 2015 and ending on September 1, 2016.
- The undersigned and all related parties owned ten or fewer mining claims, mill, or tunnel sites located and maintained on Federal lands in the United States of America on September 1, 2016.
- The undersigned have performed the assessment work required by law for each mining claim listed prior to filing this waiver and understand that by filing this form, the undersigned must file an affidavit of assessment work with the Bureau of Land Management (BLM) by the December 30th following the filing of this waiver.
- The undersigned understand that if the assessment work obligation has not yet come due under 30 U.S.C. 28 (for those claims in their first assessment year only), a notice of intent to hold reciting this condition must be recorded by the December 30th following the filing of this waiver.
- The undersigned understand that mill and tunnel sites may also be listed on this waiver and be waived from payment of the maintenance fee, and that a notice of intent to hold for these sites is required to be filed with the BLM by the December 30th following the filing of this waiver.
- The undersigned understand and acknowledge that pursuant to 43 U.S.C. 1212 and 18 U.S.C. 1001, the filing or recording of a false, fictitious, or fraudulent document with the BLM may result in a fine of up to \$250,000, a prison term not to exceed five years, or both.
- The mining claims, mill or tunnel sites for which this waiver from payment of the maintenance fees is requested are:

CLAIM OR SITE NAME	BLM RECORDATION SERIAL NUMBER
1. <u>DOUBLE NUGGETT</u>	<u>AMC 374042</u>
2.	
3.	
4.	
5.	
6.	
7.	
8.	
9.	
10.	

CLAIMS SECTION
 2015 MAY 15 P 2:54
 TUCUENIK, ARIZONA

The owner(s) (claimants) of the above mining claims and sites are:

ROBERT C. AMDOR
(Owner's Name - Please Print)

Robert C. Amdor
(Owner's Signature)

13220 - 172 HOUSTON AVE
(Owner's Mailing Address)

HUDSON FL 34667-6149
(City) (State) (Zip Code)

KATHY F. AMDOR *Not Listed on the Claim*
(Owner's Name - Please Print)

Kathleen F. Amdor
(Owner's Signature)

13220 - 172 HOUSTON AVE
(Owner's Mailing Address)

HUDSON FL 34667-6149
(City) (State) (Zip Code)

HARVEY J LISTER II
(Owner's Name - Please Print)

Harvey J. Lister II
(Owner's Signature)

13516 181ST AVE S.E
(Owner's Mailing Address)

RENTON WA 98059-7106
(City) (State) (Zip Code)

DIANE E. LISTER
(Owner's Name - Please Print)

Diane E. Lister
(Owner's Signature)

157 RAINBOW DR. #5735
(Owner's Mailing Address)

LIVINGSTON TX 77399-1057
(City) (State) (Zip Code)

2015 MAY 20 P 1:44
 PHOENIX, ARIZONA
 BLM AZ STATE OFFICE
 RECEIVED

(Continued on page 2)

RECEIPT # 3310149

1/18

(Owner's Name - Please Print)	(Owner's Signature)		
(Owner's Mailing Address)	(City)	(State)	(Zip Code)
(Owner's Name - Please Print)	(Owner's Signature)		
(Owner's Mailing Address)	(City)	(State)	(Zip Code)
(Owner's Name - Please Print)	(Owner's Signature)		
(Owner's Mailing Address)	(City)	(State)	(Zip Code)
(Owner's Name - Please Print)	(Owner's Signature)		
(Owner's Mailing Address)	(City)	(State)	(Zip Code)

RECEIVED
 BLM STATE OFFICE
 PHOENIX, ARIZONA
 2015 MAY 29 P 4:44

18 U.S.C. 1001 and 43 U.S.C. 1212 make it a crime for any person knowingly and willfully to make to any department or agency of the United States any false, fictitious or fraudulent statements or representations as to any matter within its jurisdiction.

INSTRUCTIONS

1. This certification is made under the provisions of 43 U.S.C. § 1744 and 30 U.S.C. §28-28k and the regulations thereunder (43 CFR Part 3830).
2. The claimant(s) must fill in the dates in paragraph 1 for the beginning and ending of the assessment year for which this waiver is sought.
3. The claimant(s) must fill in the date in paragraph 2 for the beginning of the assessment year for which this waiver is sought.
4. All claim and site names and BLM serial numbers must be listed for the mining claims, mill sites, and tunnel sites for which the waiver is sought.
5. All owners of the mining claims, mill sites, and tunnel sites and their addresses must be given.
6. This waiver form must be signed by all the claimants or their designated agent, in original form. If an agent is designated, a notarized designation of agent, signed by all of the claimants with proper address given, must be submitted with this waiver.
7. This form must be filed no later than September 1st for the upcoming assessment year in the BLM State Office where the mining claims or sites are recorded, or the waiver cannot be granted by the BLM. (Example: To obtain a waiver for the assessment year 2012, which begins on September 1, 2011, you must qualify for and file for a waiver no later than September 1, 2011, in the proper BLM State Office.)
8. For all mining claims which require assessment work, you must record an affidavit of labor on or before the December 30th immediately following the filing of this waiver. For all other mining claims or sites waived, you must record a notice of intent to hold on or before the December 30th immediately following the filing of this waiver.
9. Mill and tunnel sites may also be listed on this waiver and be waived from payment of the maintenance fee. A notice of intent to hold for these sites is required to be filed by the December 30th following the filing of this waiver.

RECEIVED
 BLM STATE OFFICE
 PHOENIX, ARIZONA
 2015 MAY 15 P 2:54

FOR OFFICIAL USE ONLY

2012 MAY 30 P 11:11

8 2918289

**DEPARTMENT OF THE INTERIOR
BUREAU OF LAND MANAGEMENT
MINING CLAIMS**

Run Date/Time: 05/18/2015 12:27 PM

(LIVE) Serial Register Page

Page 1 of 1

01 10-21-1976;090STAT0090;43USC1744
Case Type 384201: PLACER CLAIM
Claim Name: DOUBLE NUGGET
Commodity :
Case Disposition: ACTIVE
Required Maintenance Fee: \$310.00

Total Acres
40.000

Serial Number
AMC374042
Lead File Number
AMC374042

Name & Address	Int Rel
<i>Did Not Sign the Waiver.</i>	
LISTER HARVEY J 13516 181ST AVE SE RENTON, WA 98059-7106	CLAIMANT
AMDOR ROBERT C 13220 HOUSTON AVE LOT 172 HUDSON, FL 34667-6149	CLAIMANT
AMDOR KATHLEEN F 13220 HOUSTON AVE LOT 172 HUDSON, FL 34667-6149	CLAIMANT
LISTER DIANE E 157 RAINBOW DR # 5735 LIVINGSTON, TX 77399-1057	CLAIMANT

Mer Twp Rng Sec	Quadrant	District/Field Office	County
14 0030N 0180W 003	NW	YUMA FO	LA PAZ

Act Date	Code	Action	Action Remarks	Receipt Number
09/01/2006	403	LOCATION DATE		
09/21/2006	395	RECORDATION NOTICE RECD	1	1362152
04/23/2015	480	EVID OF ASSMT FILED	2015	3280591
04/17/2014	483	SMALL MINER CERT FILED	2015	
04/17/2014	480	EVID OF ASSMT FILED	2014	3013129
08/05/2013	483	SMALL MINER CERT FILED	2014	
08/05/2013	480	EVID OF ASSMT FILED	2013	2847686
04/16/2012	483	SMALL MINER CERT FILED	2013	
04/16/2012	480	EVID OF ASSMT FILED	2012	2551450
07/01/2011	483	SMALL MINER CERT FILED	2012	
07/01/2011	480	EVID OF ASSMT FILED	2011	2373649
03/16/2010	483	SMALL MINER CERT FILED	2011	
03/16/2010	480	EVID OF ASSMT FILED	2010	2120940
05/26/2009	483	SMALL MINER CERT FILED	2010	
05/26/2009	480	EVID OF ASSMT FILED	2009	1927641
07/22/2008	483	SMALL MINER CERT FILED	2009	
07/22/2008	480	EVID OF ASSMT FILED	2008	1746224
03/09/2007	483	SMALL MINER CERT FILED	2008	
09/21/2006	484	LOCATION YEAR / MAINTENANCE	2007	1362152
03/09/2006	480	EVID OF ASSMT FILED	2007	1453650
04/09/2015	396	TRF OF INTEREST FILED	BRUZENAK JAIMIE J	3269886
03/23/2015	393	DECISION/NOTICE ISSUED	TRNSFR CORRECTION REQ	
03/03/2015	396	TRF OF INTEREST FILED	BRUZENAK GEORGE F	3269843
03/29/2007	669	LAND STATUS CHECKED		
03/09/2007	396	TRF OF INTEREST FILED	AMDOR KATHLEEN F 50%	1453369
03/09/2007	396	TRF OF INTEREST FILED	AMDOR ROBERT C 50%	1453369
09/21/2006	501	ACCT ADV IN LEAD FILE	AMC374042;	

RECEIVED
BLM AT STATE OFFICE
2015 MAY 29 P 1:44
PHOENIX, ARIZONA

Line Nr Remarks

NO WARRANTY IS MADE BY BLM
FOR USE OF THE DATA FOR
PURPOSES NOT INTENDED BY BLM

13220-172 Houston Ave.

Hudson, FL 34667-6149

May ~~24~~²¹, 2015

United States Department of Interior

Bureau of Land Management

Lands/Recreation & Planning

One N Central Ave.

Phoenix, AZ 85004-2203

RE: AMC 374042

As per your request for clarification of my name on the documents submitted to your office please see below. Please file this letter for the record with the Maintenance Fee Waiver Certification form in question. Also, please extend our thanks to Ms. Pauline Brown for her diligence in bringing this to our attention.

Sincerely,



Kathleen F. Amdor

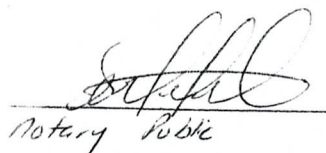
To whom it may concern:

I am Kathleen F. Amdor and I am also known as Kathy F. Amdor. Either name is my correct signature.



Kathleen F. Amdor

5/24/15



Notary Public

5/24/2015



ANA MARIA LOPEZ-SANCHEZ
NOTARY PUBLIC
STATE OF FLORIDA
Comm# EE210004
Expires 6/20/2016

RECEIVED
BLM AZ STATE OFFICE
2015 MAY 29 P 1:44
PHOENIX, ARIZONA

K. Amdor
13220-172 Houston Ave.
Hudson, FL 34667-6149

RECEIVED
BLM AZ STATE OFFICE

2015 MAY 29 P 1:30

PHOENIX, ARIZONA

TAMPA FL 335
SAINT PETERSBURG FL
26 MAY 2015 PM 1 L



BLM, AZ State Office
One N. Central Ave
Phoenix, AZ 85004-2203

ATTN: Lands/Rec + PLAN.

85004441499



United States Department of the Interior
Bureau of Land Management
LANDS/RECREATION & PLANNING
ONE N CENTRAL AVE
PHOENIX, AZ 85004 -2203
Phone: 602-417-9200

Receipt

No: 3310149

Transaction #: 3407238	
Date of Transaction: 06/01/2015	
CUSTOMER:	
KATHLEEN F AMDOR 13220 HOUSTON AVE LOT 172 HUDSON,FL 34667-6149 US	

LINE #	QTY	DESCRIPTION	REMARKS	UNIT PRICE	TOTAL
1	1.00	LOCATABLE MINERALS / MINING CLAIMS-NOT NEW-UNADJUD,ONE AUTH NO. ONLY / MINING CLAIM MONEY RECEIVED CASES: AMC374042/\$10.00	MAINT FEE WAIVER (1) 2016	- n/a -	10.00
TOTAL:					\$10.00

PAYMENT INFORMATION			
1	AMOUNT:	10.00	POSTMARKED: 05/26/2015
	TYPE:	CHECK	RECEIVED: 05/29/2015
	CHECK NO:	1845	
	NAME:	AMDOR, KATHLEEN 13220 HOUSTON AVE LOT 172 HUDSON FL 34667-6149 US	

REMARKS

This receipt was generated by the automated BLM Collections and Billing System and is a paper representation of a portion of the official electronic record contained therein.

*\$10 Refund Authorized
for unnecessary fee paid
w/ a 2016 Maintenance Fee
Waiver form*

*RS 8/7/15
6/1/2015*

AMC 374042

Form 3830-2
(November 2010)

UNITED STATES
DEPARTMENT OF THE INTERIOR
BUREAU OF LAND MANAGEMENT
MAINTENANCE FEE WAIVER CERTIFICATION

019
AA

FORM APPROVED
OMB NO. 1004-0114
Expires: August 31, 2013

SEE INSTRUCTIONS ON PAGE 2

1. This small miner waiver is filed for the assessment year beginning on September 1, 2014 and ending on September 1, 2015.
2. The undersigned and all related parties owned ten or fewer mining claims, mill, or tunnel sites located and maintained on Federal lands in the United States of America on September 1, 2014.
3. The undersigned have performed the assessment work required by law for each mining claim listed prior to filing this waiver and understand that by filing this form, the undersigned must file an affidavit of assessment work with the Bureau of Land Management (BLM) by the December 30th following the filing of this waiver.
4. The undersigned understand that if the assessment work obligation has not yet come due under 30 U.S.C. 28 (for those claims in their first assessment year only), a notice of intent to hold reciting this condition must be recorded by the December 30th following the filing of this waiver.
5. The undersigned understand that mill and tunnel sites may also be listed on this waiver and be waived from payment of the maintenance fee, and that a notice of intent to hold for these sites is required to be filed with the BLM by the December 30th following the filing of this waiver.
6. The undersigned understand and acknowledge that pursuant to 43 U.S.C. 1212 and 18 U.S.C. 1001, the filing or recording of a false, fictitious, or fraudulent document with the BLM may result in a fine of up to \$250,000, a prison term not to exceed five years, or both.
7. The mining claims, mill or tunnel sites for which this waiver from payment of the maintenance fees is requested are:

CLAIM OR SITE NAME	BLM RECORDATION SERIAL NUMBER
1. Double Nuggett	AMC 374042
2.	
3.	
4.	
5.	
6.	
7.	
8.	
9.	
10.	

RECEIVED
BLM AZ STATE OFFICE
2014 APR 17 P 3:20
PHOENIX, ARIZONA

The owner(s) (claimants) of the above mining claims and sites are:

Robert C. Amdor

(Owner's Name - Please Print)

13220-172 Houston Ave.

(Owner's Mailing Address)

Robert C. Amdor

(Owner's Signature)

Hudson

(City)

FL

(State)

34667-6149

(Zip Code)

Kathy F. Amdor

(Owner's Name - Please Print)

13220-172 Houston Ave.

(Owner's Mailing Address)

Kathy F. Amdor

(Owner's Signature)

Hudson

(City)

FL

(State)

34667-6149

(Zip Code)

George F. Bruzenak

(Owner's Name - Please Print)

PO Box 386

(Owner's Mailing Address)

George F. Bruzenak

(Owner's Signature)

Pine

(City)

AZ

(State)

85544-0386

(Zip Code)

Jaimie J. Bruzenak

(Owner's Name - Please Print)

PO Box 386

(Owner's Mailing Address)

Jaimie J. Bruzenak

(Owner's Signature)

Pine

(City)

AZ

(State)

85544-0386

(Zip Code)

INTERESTED
APR 21 2014
BY: *km*

(Continued on page 2)

(Owner's Name - Please Print)	(Owner's Signature)
(Owner's Mailing Address)	(City) (State) (Zip Code)
(Owner's Name - Please Print)	(Owner's Signature)
(Owner's Mailing Address)	(City) (State) (Zip Code)
(Owner's Name - Please Print)	(Owner's Signature)
(Owner's Mailing Address)	(City) (State) (Zip Code)
(Owner's Name - Please Print)	(Owner's Signature)
(Owner's Mailing Address)	(City) (State) (Zip Code)

RECEIVED
 BLM AZ STATE OFFICE
 2011 APR 17 P 3 20
 PHOENIX ARIZONA

18 U.S.C. 1001 and 43 U.S.C. 1212 make it a crime for any person knowingly and willfully to make to any department or agency of the United States any false, fictitious or fraudulent statements or representations as to any matter within its jurisdiction.

INSTRUCTIONS

1. This certification is made under the provisions of 43 U.S.C. § 1744 and 30 U.S.C. §28-28k and the regulations thereunder (43 CFR Part 3830).
2. The claimant(s) must fill in the dates in paragraph 1 for the beginning and ending of the assessment year for which this waiver is sought.
3. The claimant(s) must fill in the date in paragraph 2 for the beginning of the assessment year for which this waiver is sought.
4. All claim and site names and BLM serial numbers must be listed for the mining claims, mill sites, and tunnel sites for which the waiver is sought.
5. All owners of the mining claims, mill sites, and tunnel sites and their addresses must be given.
6. This waiver form must be signed by all the claimants or their designated agent, in original form. If an agent is designated, a notarized designation of agent, signed by all of the claimants with proper address given, must be submitted with this waiver.
7. This form must be filed no later than September 1st for the upcoming assessment year in the BLM State Office where the mining claims or sites are recorded, or the waiver cannot be granted by the BLM. (Example: To obtain a waiver for the assessment year 2012, which begins on September 1, 2011, you must qualify for and file for a waiver no later than September 1, 2011, in the proper BLM State Office.)
8. For all mining claims which require assessment work, you must record an affidavit of labor on or before the December 30th immediately following the filing of this waiver. For all other mining claims or sites waived, you must record a notice of intent to hold on or before the December 30th immediately following the filing of this waiver.
9. Mill and tunnel sites may also be listed on this waiver and be waived from payment of the maintenance fee. A notice of intent to hold for these sites is required to be filed by the December 30th following the filing of this waiver.

FOR OFFICIAL USE ONLY

When Recorded Return Document to:

Robert C. Amdor
13220-172 Houston Ave.
Hudson, FL 34667-6149


Check here is this is a change of address.

Telephone: 727-819-3842
E-mail address: SUNPAIR2@MSN.COM

AFFIDAVIT OF PERFORMANCE OF ANNUAL WORK

- 1. State of Arizona, County of La Paz ss:
- 2. I (Name) ROBERT C. AMDOR
- 3. Reside at (Address) 13220-172 HOUSTON AVE

City Hudson County Pasco



State FL zip 34667 being duly sworn, depose and say that I am a citizen of the United States, more than eighteen years of age, and that all of the facts set forth in this affidavit, subject to the provisions and penalties of 18 U.S.C. 1001 pertaining to the filing of false, fictitious, or fraudulent statements with the United States, are true and correct according to the best of my knowledge, information and belief.

4. Owner's name and address (If not shown in Items 1-3 above).

5. That I am personally acquainted with the mining claim(s). The work and improvements were made by and at the expense of the owner(s) of said claim(s). Said contiguous group of claims, listed on this document, are situated in the Plomosa (optional) Mining District; La Paz County, Arizona.

Line No.	AMC NUMBER	CLAIM/SITE NAME	COUNTY RECORDER DATA (If available)	TWP	RNG	SEC
1	374042	DOUBLE NUGGETT	2006-05216	3N	18N	3
2						
3						
4						
5						
6						

Form: MCF108
Revised Jan. 2006
Page 1 of 2

ENTERED
APR 21 2014
BY: [Signature]

RECEIVED
BLM AZ STATE OFFICE
PHOENIX, ARIZONA
2014 APR 17 P 3:20

BLM
Date
Stamp

7					
8					
9					
10					

6. That between the dates starting at 12 o'clock noon on September 1, 20 13 and ending at 12 o'clock noon on September 1, 20 14 at least \$ 7,000. dollars worth of work and improvements were done and performed upon said claim(s) or upon one or more of a contiguous group of claims for the benefit of all, wholly or partly outside of a contiguous group of claims for the benefit of all, not including the location work.

7. That the following persons were employed to perform the work and improvements described herein: _____

8. That the work and improvements performed were: PROSPECTING, REMOVAL OF TRASH, RECLAMATION OF PREVIOUS CLAIMANTS ACTIVITIES, INSTALL NEW SAFETY WARNING SIGNS


9. Dated: 4/9/14 Signature: [Signature]

SUBSCRIBED AND SWORN TO before me, a Notary Public, this 9 day of Apr. 1 20 14

By: Walta Lateer

Notary Public Walta Lateer

My Commission Expires 10-21-14



Bureau of Land Management
Arizona State Office
www.az.blm.gov

No. of Claims: 1 x \$10 = \$10.00
 Check No.: 1797 Init: [Initials]
 Receipt No.: 3013129
 For BLM Use Only

United States Department of the Interior
Bureau of Land Management
 LANDS/RECREATION & PLANNING
 ONE N CENTRAL AVE
 PHOENIX, AZ 85004 -2203
 Phone: 602-417-9200

Receipt

No: 3013129

Transaction #: 3102968	
Date of Transaction: 04/18/2014	
CUSTOMER:	
ROBERT C AMDOR 13220 172 HOUSTON AVE HUDSON,FL 34667-6118 US	

LINE #	QTY	DESCRIPTION	REMARKS	UNIT PRICE	TOTAL
1	1.00	LOCATABLE MINERALS / MINING CLAIMS-NOT NEW-UNADJUD,ONE AUTH NO. ONLY / MINING CLAIM MONEY RECEIVED CASES: AMC374042/\$10.00	MAINT FEE WAIVER (1) 2015 / POL (1) 2014	- n/a -	10.00
TOTAL:					\$10.00

PAYMENT INFORMATION					
1	AMOUNT:	10.00	POSTMARKED:	01/14/2014	
	TYPE:	CHECK	RECEIVED:	04/17/2014	
	CHECK NO:	1797			
	NAME:	AMDOR, ROBERT C 13220 172 HOUSTON AVE HUDSON FL 34667-6118 US			

REMARKS

This receipt was generated by the automated BLM Collections and Billing System and is a paper representation of a portion of the official electronic record contained therein.



Robert C. Amdor
13220-172 Houston Ave.
Hudson, FL 34667-6149

TAMPA FL 335
SAINT PETERSBURG FL
14 APR 2014 PM 8 L



RECEIVED
BLM AZ STATE OFFICE


2014 APR 17 P 3:20

PHOENIX, ARIZONA

BLM, AZ STATE OFFICE
ONE N CENTRAL AVE
PHOENIX, AZ 85004-2203

ATTEN: LANDS/REC & Ph.
MAINT. FEE WAIVER CERT.

95004442700



UNITED STATES
DEPARTMENT OF THE INTERIOR
BUREAU OF LAND MANAGEMENT

MAINTENANCE FEE WAIVER CERTIFICATION

AA

162

374042

FORM APPROVED
OMB NO. 1004-0114
Expires: August 31, 2013

SEE INSTRUCTIONS ON PAGE 2

- This small miner waiver is filed for the assessment year beginning on September 1, 2013 and ending on September 1, 2014.
- The undersigned and all related parties owned ten or fewer mining claims, mill, or tunnel sites located and maintained on Federal lands in the United States of America on September 1, 2013.
- The undersigned have performed the assessment work required by law for each mining claim listed prior to filing this waiver and understand that by filing this form, the undersigned must file an affidavit of assessment work with the Bureau of Land Management (BLM) by the December 30th following the filing of this waiver.
- The undersigned understand that if the assessment work obligation has not yet come due under 30 U.S.C. 28 (for those claims in their first assessment year only), a notice of intent to hold reciting this condition must be recorded by the December 30th following the filing of this waiver.
- The undersigned understand that mill and tunnel sites may also be listed on this waiver and be waived from payment of the maintenance fee, and that a notice of intent to hold for these sites is required to be filed with the BLM by the December 30th following the filing of this waiver.
- The undersigned understand and acknowledge that pursuant to 43 U.S.C. 1212 and 18 U.S.C. 1001, the filing or recording of a false, fictitious, or fraudulent document with the BLM may result in a fine of up to \$250,000, a prison term not to exceed five years, or both.
- The mining claims, mill or tunnel sites for which this waiver from payment of the maintenance fees is requested are:

CLAIM OR SITE NAME	BLM RECORDATION SERIAL NUMBER
1. Double Nuggett	✓ AMC374042
2.	
3.	
4.	
5.	
6.	
7.	
8.	
9.	
10.	

RECEIVED
 BLM AZ STATE OFFICE
 2013 AUG - 5 P 1:49
 PHOENIX, ARIZONA

The owner(s) (claimants) of the above mining claims and sites are:

Jaimie J Bruzenak
 (Owner's Name - Please Print)
 PO Box 386
 (Owner's Mailing Address)

Jaimie J Bruzenak
 (Owner's Signature)
 Pine AZ 85544-0386
 (City) (State) (Zip Code)

George F Bruzenak
 (Owner's Name - Please Print)
 PO Box 386
 (Owner's Mailing Address)

George F Bruzenak
 (Owner's Signature)
 Pine AZ 85544-086
 (City) (State) (Zip Code)

Robert C Amdor
 (Owner's Name - Please Print)
 13220-172 Houston Ave
 (Owner's Mailing Address)

Robert C Amdor
 (Owner's Signature)
 Hudson FL 34667-6149
 (City) (State) (Zip Code)

Kathy F Amdor
 (Owner's Name - Please Print)
 13220-172 Houston Ave
 (Owner's Mailing Address)

Kathleen Amdor
 (Owner's Signature)
 Hudson FL 34667-6149
 (City) (State) (Zip Code)

(Continued on page 2)

ENTERED
 SEP 11 2013
 BY: *[Signature]*

(Owner's Name - Please Print)	(Owner's Signature)
(Owner's Mailing Address)	(City) (State) (Zip Code)
(Owner's Name - Please Print)	(Owner's Signature)
(Owner's Mailing Address)	(City) (State) (Zip Code)
(Owner's Name - Please Print)	(Owner's Signature)
(Owner's Mailing Address)	(City) (State) (Zip Code)
(Owner's Name - Please Print)	(Owner's Signature)
(Owner's Mailing Address)	(City) (State) (Zip Code)

18 U.S.C. 1001 and 43 U.S.C. 1212 make it a crime for any person knowingly and willfully to make to any department or agency of the United States any false, fictitious or fraudulent statements or representations as to any matter within its jurisdiction.

INSTRUCTIONS

1. This certification is made under the provisions of 43 U.S.C. § 1744 and 30 U.S.C. §28-28k and the regulations thereunder (43 CFR Part 3830).
2. The claimant(s) must fill in the dates in paragraph 1 for the beginning and ending of the assessment year for which this waiver is sought.
3. The claimant(s) must fill in the date in paragraph 2 for the beginning of the assessment year for which this waiver is sought.
4. All claim and site names and BLM serial numbers must be listed for the mining claims, mill sites, and tunnel sites for which the waiver is sought.
5. All owners of the mining claims, mill sites, and tunnel sites and their addresses must be given.
6. This waiver form must be signed by all the claimants or their designated agent, in original form. If an agent is designated, a notarized designation of agent, signed by all of the claimants with proper address given, must be submitted with this waiver.
7. This form must be filed no later than September 1st for the upcoming assessment year in the BLM State Office where the mining claims or sites are recorded, or the waiver cannot be granted by the BLM. (Example: To obtain a waiver for the assessment year 2012, which begins on September 1, 2011, you must qualify for and file for a waiver no later than September 1, 2011, in the proper BLM State Office.)
8. For all mining claims which require assessment work, you must record an affidavit of labor on or before the December 30th immediately following the filing of this waiver. For all other mining claims or sites waived, you must record a notice of intent to hold on or before the December 30th immediately following the filing of this waiver.
9. Mill and tunnel sites may also be listed on this waiver and be waived from payment of the maintenance fee. A notice of intent to hold for these sites is required to be filed by the December 30th following the filing of this waiver.

RECEIVED
 BLM AZ STATE OFFICE
 2013 AUG - 5 P 1:19
 PHOENIX, ARIZONA

FOR OFFICIAL USE ONLY

JAIMIE BRUZENAK
PO BOX 386
PINE, AZ 85544-0386

Check here is this is a change of address.

Telephone: 928-607-3181

E-mail address: calamityjaimie@gmail.com

AFFIDAVIT OF PERFORMANCE OF ANNUAL WORK

1. State of Arizona, County of LA Pz ss:

2. I (Name) Jaimie Bruzenak

3. Reside at (Address) Po Box 386

City Pine County Gila

State AZ Zip 85544 being duly sworn, depose and say that I am a citizen of the United States, more than eighteen years of age, and that all of the facts set forth in this affidavit, subject to the provisions and penalties of 18 U.S.C. 1001 pertaining to the filing of false, fictitious, or fraudulent statements with the United States, are true and correct according to the best of my knowledge, information and belief.

4. Owner's name and address (If not shown in Items 1-3 above). _____

5. That I am personally acquainted with the mining claim(s). The work and improvements were made by and at the expense of the owner(s) of said claim(s). Said contiguous group of claims, listed on this document, are situated in the

_____ (optional) Mining District; _____ County, Arizona.

RECEIVED
BLM AZ STATE OFFICE
2013 AUG - 5 P 1:48
PHOENIX, ARIZONA
BLM
Date
Stamp

Line No.	AMC NUMBER	CLAIM/SITE NAME	COUNTY RECORDER DATA (If available)	TWP	RNG	SEC
1	314042	Double Nugget	2006-05216	3N	18N	3
2						
3						
4						
5						
6						

ENTERED
AUG 30 2013
BY: AT

RECEIVED
BLM AZ STATE OFFICE
2013 AUG - 5 P 1:48
PHOENIX, ARIZONA

BLM
Date
Stamp

7					
8					
9					
10					

6. That between the dates starting at 12 o'clock noon on September 1, 20 12 and ending at 12 o'clock noon on September 1, 20 13 at least \$ 500 dollars worth of work and improvements were done and performed upon said claim(s) or upon one or more of a contiguous group of claims for the benefit of all, wholly or partly outside of a contiguous group of claims for the benefit of all, not including the location work.


7. That the following persons were employed to perform the work and improvements described herein: _____

8. That the work and improvements performed were: Clean up debris from previous work & claimants, prospecting, check claim markings

9. Dated: 7/10/13 Signature: Jaime J. Brzydek

SUBSCRIBED AND SWORN TO before me, a Notary Public, this 10th day of July 20 13

By: Barbara A Staab
Notary Public Barbara A Staab



My Commission Expires March 5, 2016

No. of Claims: 1 x \$10 = \$10.00
Check No.: 306 Init. AA
Receipt No.: 2847686
For BLM Use Only

Bureau of Land Management
Arizona State Office
www.az.blm.gov


JAIMIE BRUZENAK
PO BOX 386
PINE AZ 85544-0386

PLACE STICKER AT TOP OF ENVELOPE TO THE RIGHT
OF THE RETURN ADDRESS, FOLD AT DOTTED LINE

CERTIFIED MAIL™



7012 3460 0000 6279 0386



1000

85004

U.S. POSTAGE
PAID
SPRING HILL, FL
34606
JUL 31, '13
AMOUNT

\$6.11
00041295-11

Bureau of Land Management
Arizona State Office
One North Central Avenue, Suite 800
Phoenix, AZ 85004-4427

PHOENIX, AR

2013 AUG - 5 P 1:48



RECEIVED
ARIZONA STATE

United States Department of the Interior
Bureau of Land Management
 LANDS/RECREATION & PLANNING
 ONE N CENTRAL AVE
 PHOENIX, AZ 85004 -2203
 Phone: 602-417-9200

Receipt

No: 2847686

Transaction #: 2933374	
Date of Transaction: 08/06/2013	
CUSTOMER:	
JAMIE J BRUZENAK PO BOX 386 PINE, AZ 85544-0386 US	

LINE #	QTY	DESCRIPTION	REMARKS	UNIT PRICE	TOTAL
1	1.00	LOCATABLE MINERALS / MINING CLAIMS-NOT NEW-UNADJUD, ONE AUTH NO. ONLY / MINING CLAIM MONEY RECEIVED CASES: AMC374042/\$10.00	MAINT FEE WAIVER (1) 2014 / POL (1) 2013	- n/a -	10.00
TOTAL:					\$10.00

PAYMENT INFORMATION					
1	AMOUNT:	10.00	POSTMARKED:	07/31/2013	
	TYPE:	CHECK	RECEIVED:	08/05/2013	
	CHECK NO:	306			
	NAME:	BRUZENAK, JAIMIE J PO BOX 386 PINE AZ 85544-0386 US			

REMARKS

This receipt was generated by the automated BLM Collections and Billing System and is a paper representation of a portion of the official electronic record contained therein.

Form 3830-2
(November 2010)

UNITED STATES
DEPARTMENT OF THE INTERIOR
BUREAU OF LAND MANAGEMENT

MAINTENANCE FEE WAIVER CERTIFICATION

22

Amc 374042
FORM APPROVED
OMB NO. 1004-0114
Expires: August 31, 2013

SEE INSTRUCTIONS ON PAGE 2

- This small miner waiver is filed for the assessment year beginning on September 1, 2012 and ending on September 1, 2013
- The undersigned and all related parties owned ten or fewer mining claims, mill, or tunnel sites located and maintained on Federal lands in the United States of America on September 1, 2012
- The undersigned have performed the assessment work required by law for each mining claim listed prior to filing this waiver and understand that by filing this form, the undersigned must file an affidavit of assessment work with the Bureau of Land Management (BLM) by the December 30th following the filing of this waiver.
- The undersigned understand that if the assessment work obligation has not yet come due under 30 U.S.C. 28 (for those claims in their first assessment year only), a notice of intent to hold reciting this condition must be recorded by the December 30th following the filing of this waiver.
- The undersigned understand that mill and tunnel sites may also be listed on this waiver and be waived from payment of the maintenance fee, and that a notice of intent to hold for these sites is required to be filed with the BLM by the December 30th following the filing of this waiver.
- The undersigned understand and acknowledge that pursuant to 43 U.S.C. 1212 and 18 U.S.C. 1001, the filing or recording of a false, fictitious, or fraudulent document with the BLM may result in a fine of up to \$250,000, a prison term not to exceed five years, or both.
- The mining claims, mill or tunnel sites for which this waiver from payment of the maintenance fees is requested are:

CLAIM OR SITE NAME	BLM RECORDATION SERIAL NUMBER
1. Double Nuggett	✓ AMC 374042
2.	
3.	
4.	
5.	
6.	
7.	
8.	
9.	
10.	

RECEIVED
 BLM AZ OFFICE
 PHOENIX, ARIZONA
 2012 APR 16 PM 2:33

The owner(s) (claimants) of the above mining claims and sites are:

Robert C. Amdor ✓
(Owner's Name - Please Print)

Robert C. Amdor
(Owner's Signature)

13220-172 Houston Ave.
(Owner's Mailing Address)

Hudson FL 34667-6149
(City) (State) (Zip Code)

Kathy F. Amdor ✓
(Owner's Name - Please Print)

Kathy F. Amdor
(Owner's Signature)

13220-172 Houston Ave.
(Owner's Mailing Address)

Hudson FL 34667-6149
(City) (State) (Zip Code)

George F. Bruzenak ✓
(Owner's Name - Please Print)

George F. Bruzenak
(Owner's Signature)

PO Box 386
(Owner's Mailing Address)

Pine AZ 85544-0386
(City) (State) (Zip Code)

Jaimie J. Bruzenak ✓
(Owner's Name - Please Print)

Jaimie J. Bruzenak
(Owner's Signature)

PO Box 386
(Owner's Mailing Address)

Pine AZ 85544-0386
(City) (State) (Zip Code)

(Continued on page 2)

ENTERED INTO COMPUTER

APR 23 2012 po

(Owner's Name - Please Print) (Owner's Signature)

(Owner's Mailing Address) (City) (State) (Zip Code)

(Owner's Name - Please Print) (Owner's Signature)

(Owner's Mailing Address) (City) (State) (Zip Code)

(Owner's Name - Please Print) (Owner's Signature)

(Owner's Mailing Address) (City) (State) (Zip Code)

(Owner's Name - Please Print) (Owner's Signature)

(Owner's Mailing Address) (City) (State) (Zip Code)

RECEIVED
BLM AZ STATE OFFICE
2012 APR 16 PM 2:33
PHOENIX, ARIZONA

18 U.S.C. 1001 and 43 U.S.C. 1212 make it a crime for any person knowingly and willfully to make to any department or agency of the United States any false, fictitious or fraudulent statements or representations as to any matter within its jurisdiction.

INSTRUCTIONS

1. This certification is made under the provisions of 43 U.S.C. § 1744 and 30 U.S.C. §28-28k and the regulations thereunder (43 CFR Part 3830).
2. The claimant(s) must fill in the dates in paragraph 1 for the beginning and ending of the assessment year for which this waiver is sought.
3. The claimant(s) must fill in the date in paragraph 2 for the beginning of the assessment year for which this waiver is sought.
4. All claim and site names and BLM serial numbers must be listed for the mining claims, mill sites, and tunnel sites for which the waiver is sought.
5. All owners of the mining claims, mill sites, and tunnel sites and their addresses must be given.
6. This waiver form must be signed by all the claimants or their designated agent, in original form. If an agent is designated, a notarized designation of agent, signed by all of the claimants with proper address given, must be submitted with this waiver.
7. This form must be filed no later than September 1st for the upcoming assessment year in the BLM State Office where the mining claims or sites are recorded, or the waiver cannot be granted by the BLM. (Example: To obtain a waiver for the assessment year 2012, which begins on September 1, 2011, you must qualify for and file for a waiver no later than September 1, 2011, in the proper BLM State Office.)
8. For all mining claims which require assessment work, you must record an affidavit of labor on or before the December 30th immediately following the filing of this waiver. For all other mining claims or sites waived, you must record a notice of intent to hold on or before the December 30th immediately following the filing of this waiver.
9. Mill and tunnel sites may also be listed on this waiver and be waived from payment of the maintenance fee. A notice of intent to hold for these sites is required to be filed by the December 30th following the filing of this waiver.

FOR OFFICIAL USE ONLY

Requested By: Robert Amdor
SHELLY D BAKER, RECORDER
OFFICIAL RECORDS OF LA PAZ COUNTY, AZ
03-12-2012 02:04 PM Recording Fee \$15.00

When Recorded Return Document to:

ROBERT C. AMDOR
13220-172 HOUSTON AVE
HUDSON, FL 34667

Check here if this is a change of address.

Telephone: 727-819-3842

E-mail address: SUNPAIR2@MSN.COM

AFFIDAVIT OF PERFORMANCE OF ANNUAL WORK

1. State of Arizona, County of La Paz ss:

2. I (Name) ROBERT C. AMDOR

3. Reside at (Address) 13220-172 HOUSTON AVE

City HUDSON County PASCO

RECEIVED
BLM FIELD OFFICE
APR 16 PM 2:33
LA PAZ, ARIZONA

BLM
Date
Stamp

State FL zip 34666 being duly sworn, depose and say that I am a citizen of the United States, more than eighteen years of age, and that all of the facts set forth in this affidavit, subject to the provisions and penalties of 18 U.S.C. 1001 pertaining to the filing of false, fictitious, or fraudulent statements with the United States, are true and correct according to the best of my knowledge, information and belief.

4. Owner's name and address (If not shown in Items 1-3 above). _____

5. That I am personally acquainted with the mining claim(s). The work and improvements were made by and at the expense of the owner(s) of said claim(s). Said contiguous group of claims, listed on this document, are situated in the

Plomosa (optional) Mining District; La Paz County, Arizona.

Line No.	AMC NUMBER	CLAIM/SITE NAME	COUNTY RECORDER DATA (If available)	TWP	RNG	SEC
1	378042 Double	NUGGETT	2006-052-16	3N	18N	3
2						
3						
4						
5						
6						

ENTERED INTO COMPUTER
APR 23 2012

AFFIDAVIT OF PERFORMANCE OF ANNUAL WORK – page 2

BLM
Date
Stamp

PHOENIX, ARIZONA

2012 APR 16 PM 2:24

RECEIVED
BLM AZ STATE OFFICE

7					
8					
9					
10					

6. That between the dates starting at 12 o'clock noon on September 1, 20 11 and ending at 12 o'clock noon on September 1, 20 12 at least \$ 2,000 dollars worth of work and improvements were done and performed upon said claim(s) or upon one or more of a contiguous group of claims for the benefit of all, wholly or partly outside of a contiguous group of claims for the benefit of all, not including the location work.

7. That the following persons were employed to perform the work and improvements described herein: _____

8. That the work and improvements performed were: PROSPECTING, REMOVAL OF TRASH, RECLAMATION OF PREVIOUS CLAIMANTS ACTIVITIES.


9. Dated: 3/12/12 Signature: [Signature] C. Amdor

SUBSCRIBED AND SWORN TO before me, a Notary Public, this 12th day of March 20 12

By: Robert Amdor

Notary Public Linda L. Peck

My Commission Expires 8/21/2014



Bureau of Land Management
Arizona State Office
www.az.blm.gov

No. of Claims: 1 x \$10 = 10.00
 Check No.: 1734 Init. LA
 Receipt No.: 2551450
 For BLM Use Only

Form: MCF108
Revised Jan. 2006
Page 2 of 2

Postage online - Go to usps.com/postageonline

PLEASE PRESS FIRMLY

PLEASE PRESS FIRMLY



Flat Rate Mailing Envelope

For Domestic and International Use

Visit us at usps.com



Mr. Robert C. C. Amdor
13220-172 Houston Ave.
Hudson, FL 34667-6149



To:/Destinataire:

BLM, AZ STATE OFFICE
ONE NORTH CENTRAL AVE.
SUITE 800

PHOENIX, AZ 85004-4427

Country of Destination:/Pays de destination:

USA

RECEIVED
BLM AZ STATE OFFICE
2012 APR 16 PM 2:34
PHOENIX, ARIZONA

This packaging is the property of the U.S. Postal Service® and is provided solely for use in sending Priority Mail® shipments. Misuse may be a violation of federal law. This packaging is not for resale. EP14F © U.S. Postal Service, Oct. 2009. All rights reserved.



Recycled Paper



EP14F

082708_PMA EP14F OCT 2008



Mr. Robert C. C. Amdor
13220-172 Houston Ave.
Hudson, FL 34667-6149

BLM, AZ STATE OFFICE
ONE NORTH CENTRAL AVE
SUITE 800
PHOENIX, AZ 85004-4427

PHOENIX, ARIZONA

2012 APR 16 PM 2:33

RECEIVED
BLM AZ STATE OFFICE



Mr. Robert C. C. Amdor
13220-172 Houston Ave.
Hudson, FL 34667-6149

BLM, AZ STATE OFFICE
ONE NORTH CENTRAL AVE
SUITE 800
PHOENIX, AZ 85004-4427

PHOENIX, ARIZONA

2012 APR 16 PM 2:33

RECEIVED
BLM AZ STATE OFFICE

United States Department of the Interior
Bureau of Land Management
 LANDS/RECREATION & PLANNING
 ONE N CENTRAL AVE
 PHOENIX, AZ 85004 -2203
 Phone: 602-417-9200

Receipt

No: 2551450

Transaction #: 2630356	ENTERED INTO COMPUTER
Date of Transaction: 04/17/2012	
CUSTOMER:	
APR 23 2012 <i>pb</i> APR 23 2012	
ROBERT C AMDOR 13220 172 HOUSTON AVE HUDSON,FL 34667-6118 US	

LINE #	QTY	DESCRIPTION	REMARKS	UNIT PRICE	TOTAL
1	1.00	LOCATABLE MINERALS / MINING CLAIMS- NOT NEW-UNADJUD, ONE AUTH NO. ONLY / MINING CLAIM MONEY RECEIVED CASES: AMC374042/\$10.00	MAINT WAIVER (1) 2013 / POL (1) 2012	- n/a -	10.00
TOTAL:					\$10.00

PAYMENT INFORMATION			
1	AMOUNT:	10.00	POSTMARKED: 04/12/2012
	TYPE:	CHECK	RECEIVED: 04/17/2012
	CHECK NO:	1734	
	NAME:	AMDOR, ROBERT C 13220 172 HOUSTON AVE HUDSON FL 34667-6118 US	

REMARKS

This receipt was generated by the automated BLM Collections and Billing System and is a paper representation of a portion of the official electronic record contained therein.

76
Amc 374042
FORM APPROVED
OMB NO. 1004-0114
Expires: February 28, 2010

MAINTENANCE FEE WAIVER CERTIFICATION

SEE INSTRUCTIONS ON REVERSE

1. This small miner waiver is filed for the assessment year beginning at noon on September 1, 2011 and ending at noon on September 1, 2012
2. The undersigned and all related parties owned ten or fewer mining claims, mill, or tunnel sites located and maintained on Federal lands in the United States of America on September 1, 2011.
3. The undersigned have performed the assessment work required by law for each mining claim listed prior to filing this waiver and understand that by filing this form; an affidavit of assessment work must be recorded by the December 30th following the filing of this waiver.
4. The undersigned understand that if the assessment work obligation has not yet come due under 30 U.S.C. 28 (for those claims in their first assessment year only); a notice of intent to hold reciting this condition must be recorded by the December 30th following the filing of this waiver.
5. The undersigned understand that mill and tunnel sites may also be listed upon this waiver and be waived from payment of the maintenance fee; and that a notice of intent to hold for these sites is required to be recorded by the December 30th immediately following the filing of this waiver.
6. The undersigned understand and acknowledge that pursuant to 43 U.S.C. 1212 and 18 U.S.C. 1001; the filing or recording of a false, fictitious, or fraudulent document with the Bureau of Land Management may result in a fine of up to \$250,000, a prison term not to exceed five years, or both.
7. The mining claims, mill or tunnel sites for which this waiver from payment of the maintenance fees is requested are:

CLAIM OR SITE NAME	BLM RECORDATION SERIAL NUMBER
✓ 1. Double Nugget	AMC 374042
2.	
3.	
4.	
5.	
6.	
7.	
8.	
9.	
10.	

The owner(s) (claimants) of the above mining claims and sites are:

ROBERT C. AMDOR
 (Owner's Name - Please Print)
 13220-172 HOUSTON AVE
 (Street or P.O. Box)
 HUDSON FL 34667
 (City) (State) (Zip Code)

[Signature]
 (Owner's Signature)

KATHLEEN F. AMDOR
 (Owner's Name - Please Print)
 13220-172 HOUSTON AVE
 (Street or P.O. Box)
 HUDSON FL 34667
 (City) (State) (Zip Code)

[Signature]
 (Owner's Signature)

JAMMIE J BRUZENAK
 (Owner's Name - Please Print)
 PO Box 386
 (Street or P.O. Box)
 Pine AZ 85344
 (City) (State) (Zip Code)

[Signature]
 (Owner's Signature)

RECEIVED
 BLM AZ STATE OFFICE
 DENIX, ARIZONA
 2011 JUL - 1 AM 7:42

(Continued on page 2)

George F Bruzard
(Owner's Name - Please Print)

Po Box 386
(Street or P.O. Box)

George F Bruzard
(Owner's Signature)

Pine AZ 85344
(City) (State) (Zip Code)

(Owner's Name - Please Print)

(Street or P.O. Box)

(Owner's Signature)

(City) (State) (Zip Code)

(Owner's Name - Please Print)

(Street or P.O. Box)

(Owner's Signature)

(City) (State) (Zip Code)

(Owner's Name - Please Print)

(Street or P.O. Box)

(Owner's Signature)

(City) (State) (Zip Code)

INSTRUCTIONS

- 1. This certification is made under the provisions of § 1744 of Title 43 and § 28-28k of Title 30 of the United States Code; and the regulations thereunder (43 CFR Part 3830).
2. The claimant(s) must fill in the dates in paragraph 1 for the beginning and ending of the assessment year for which this waiver is sought.
3. The claimant(s) must fill in the date in paragraph 2 for the beginning of the assessment year for which this waiver is sought.
4. All claim and site names and Bureau of Land Management (BLM) serial numbers must be listed for the mining claims, mill sites, and tunnel sites for which the waiver is sought.
5. All owners of the mining claims, mill sites, and tunnel sites and their addresses must be given.
6. This waiver form must be signed by all the claimants or their designated agent, in original form. If an agent is designated, a notarized designation of agent, signed by all of the claimants with proper address given, must be submitted with this waiver.
7. This form must be filed no later than September 1st for the upcoming assessment year in the BLM State Office where the mining claims or sites are recorded, or the waiver cannot be granted by the BLM.
8. For all mining claims which require assessment work, you must record an affidavit of labor on or before the December 30th immediately following the filing of this waiver.
9. Mill and tunnel sites may also be listed upon this waiver and be waived from payment of the maintenance fee.

NOTICE/BURDEN HOURS STATEMENT

The Privacy Act of 1974, as amended, and the regulation in 43 CFR 2.48(d) provide that you be furnished the following information in connection with the information required by this certification of waiver from rental fees.

AUTHORITY: 30 U.S.C. 28-28k; 43 U.S.C. 1201, 1457, 1740, and 1744; and 43 CFR 3830.

PRINCIPLE PURPOSE: This information is to be used to verify that the owner(s) (claimants) of a mining claim has complied with 30 U.S.C. 28f and is entitled to perform assessment work in lieu of paying the maintenance fee for the mining claims listed on this form.

ROUTINE USE: (1) Adjudication of the claimant(s) certification of waiver from paying the maintenance fee otherwise required by 30 U.S.C. 28f. (2) Disclosure may be made to appropriate Federal agencies when location is made within the agency's geographic area of responsibility. (3) Information from the record and/or the record will be transferred to the appropriate Federal, State, or local agency, or a member of the public in response to a specific request for pertinent information. (4) Information may also be provided to the Department of Justice or in a proceeding before a court or adjudicative body; or to Federal, State, local or foreign agencies when needed for enforcement of civil or criminal codes or applicable regulations concerning title rights upon the public land.

EFFECT OF NOT PROVIDING INFORMATION: Disclosure of this information is required by 30 U.S.C. 28f and 43 CFR Part 3830 for those qualified claimants wishing to take the small miner waiver allowed. Failure to supply the information required in this form to support the claimants certification of waiver from payment of the otherwise required maintenance fees will result in the waiver being disallowed and the mining claims subject to forfeiture by BLM under 30 U.S.C. 28i.

The Paperwork Reduction Act of 1995 requires us to inform you that: This information is being collected to allow the BLM to determine if you qualify for a waiver from the payment of \$100 per mining claim or site maintenance fee established in 30 U.S.C. 28f and the implementing regulations at 43 CFR 3830. A response to this request is required in accordance with the statute to obtain your benefit.

BLM would like you to know that you do not have to respond to this, or any other, Federal agency-sponsored information collection unless it displays a currently valid OMB control number.

Public reporting burden for this form is estimated to average 20 minutes (.33 hours) per response, including time to review instructions, gathering and maintaining data, and completing and reviewing the form. Direct comments regarding this burden estimate, or any other aspect of this form, to the U.S. Department of the Interior, Bureau of Land Management, (10040114) Bureau Information Collection Clearance Officer (WO-630), Mail Stop 40, L.S., 1849 C St, N.W., Washington, D.C. 20240.

FOR OFFICIAL USE ONLY

RECEIVED JUL 1 11:42 AM STATE OFFICE DENVER ARIZONA

When Recorded Return Document to:

J. Bruzenak
PO Box 386
Pine AZ 85544

Check here is this is a change of address.

Telephone: 928-607-3181

E-mail address: calamityjaimie@gmail.com

AFFIDAVIT OF PERFORMANCE OF ANNUAL WORK

1. State of Arizona, County of La Paz ss:

2. I (Name) Jaimie J Bruzenak

3. Reside at (Address) PO Box 386

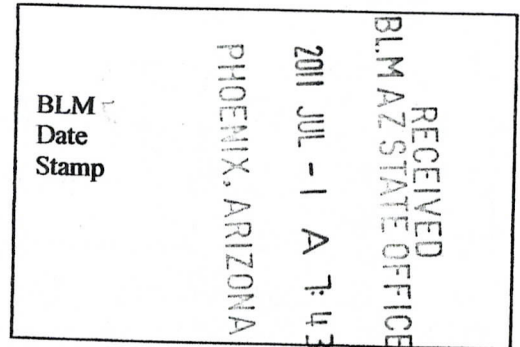
City Pine County Gila

State AZ Zip 85544 being duly sworn, depose and say that I am a citizen of the United States, more than eighteen years of age, and that all of the facts set forth in this affidavit, subject to the provisions and penalties of 18 U.S.C. 1001 pertaining to the filing of false, fictitious, or fraudulent statements with the United States, are true and correct according to the best of my knowledge, information and belief.

4. Owner's name and address (If not shown in Items 1-3 above). _____

5. That I am personally acquainted with the mining claim(s). The work and improvements were made by and at the expense of the owner(s) of said claim(s). Said contiguous group of claims, listed on this document, are situated in the

(optional) Mining District; La Paz County, Arizona.



Line No.	AMC NUMBER	CLAIM/SITE NAME	COUNTY RECORDER DATA (If available)	TWP	RNG	SEC
✓ 1	374042	Double Nugget	2006-05216	3N	18N	3
2						
3						
4						
5						
6						

RECEIVED
 BLM-AZ STATE OFFICE
 PHOENIX, ARIZONA
 2011 JUL - 1 A 7:43
 BLM
 Date
 Stamp

7						
8						
9						
10						

6. That between the dates starting at 12 o'clock noon on September 1, 20 10 and ending at 12 o'clock noon on September 1, 20 11 at least \$ 500 dollars worth of work and improvements were done and performed upon said claim(s) or upon one or more of a contiguous group of claims for the benefit of all, wholly or partly outside of a contiguous group of claims for the benefit of all, not including the location work.

7. That the following persons were employed to perform the work and improvements described herein: _____

8. That the work and improvements performed were: Collect & remove debris from previous claimants, check claim markings & safety signs, prospecting


9. Dated: 6-24-11 Signature: James J. Bruzard

SUBSCRIBED AND SWORN TO before me, a Notary Public, this 24 day of JUNE 20 11

By: Deborah J. Tamietti

Notary Public Deborah J. Tamietti

My Commission Expires 5.30.2015



Bureau of Land Management
 Arizona State Office
www.az.blm.gov

No. of Claims: 1 x \$10 = 10
 Check No.: 1633 Init. JMC
 Receipt No.: 3373649
 For BLM Use Only

United States Department of the Interior
Bureau of Land Management
 LANDS/RECREATION & PLANNING
 ONE N CENTRAL AVE
 PHOENIX, AZ 85004 -2203
 Phone: 602-417-9200

Receipt

No: 2373649

Transaction #: 2448508	
Date of Transaction: 07/01/2011	
CUSTOMER:	
JAMIE J BRUZENAK PO BOX 386 PINE, AZ 85544-0386 US	

LINE #	QTY	DESCRIPTION	REMARKS	UNIT PRICE	TOTAL
1	1.00	LOCATABLE MINERALS / MINING CLAIMS-NOT NEW-UNADJUD, ONE AUTH NO. ONLY / MINING CLAIM MONEY RECEIVED CASES: AMC398973/\$10.00	POL 2011/1 WAV	- n/a -	10.00
TOTAL:					\$10.00

PAYMENT INFORMATION						
1	AMOUNT:	10.00	POSTMARKED:	06/28/2011		
	TYPE:	CHECK	RECEIVED:	07/01/2011		
	CHECK NO:	1623				
	NAME:	BRUZENAK, JAIMIE J 3700 S WESTPORT AVE #676 SIOUX FALLS SD 57106 US				

REMARKS


This receipt was generated by the automated BLM Collections and Billing System and is a paper representation of a portion of the official electronic record contained therein.

JUL 11 2011 *cm*


JAIMIE BRUZENAK
PO BOX 386
PINE, AZ

PLACE STICKER AT TOP OF ENVELOPE TO THE RIGHT
OF THE RETURN ADDRESS, FOLD AT DOTTED LINE

CERTIFIED MAIL™



7007 3020 0001 6388 4094



1000

85004

U.S. POSTAGE
PAID
MAPLE PLAIN, MN
55359
JUN 28 11
AMOUNT

\$5.59
00036243-26

RECEIVED
EL PASO COUNTY OFFICE

2011 JUN 30 P 3:06

DUQUENAY, ARIZONA

DEPT OF INTERIOR/BLM
ONE NORTH CENTRAL AVE, STE 800
PHOENIX, AZ 85004-4427



United States Department of the Interior
 Bureau of Land Management
 LANDS/RECREATION & PLANNING
 ONE N CENTRAL AVE
 PHOENIX, AZ 85004 -2203
 Phone:

Amc 374042

Receipt

No:

2120940

Transaction #: 2189180		ENTERED INTO COMPUTER
Date of Transaction: 04/20/2010		
CUSTOMER:	ROBERT AMDOR 13220 HOUSTON AVE LOT 172 HUDSON, FL 34667-6149 US	APR 21 2010 <i>RS</i>

LINE #	QTY	DESCRIPTION	REMARKS	UNIT PRICE	TOTAL
1	1.00	LOCATABLE MINERALS / MINING CLAIMS-NOT NEW-UNADJUD, ONE AUTH NO. ONLY / MINING CLAIM MONEY RECEIVED CASES: AMC374042/\$10.00	POL 2010	- n/a -	10.00
TOTAL:					\$10.00

PAYMENT INFORMATION			
NOTE: Items will appear on credit card statement as "Bureau of Land Mgmt CO".			
1	AMOUNT:	10.00	POSTMARKED: N/A
	TYPE:	CREDIT CARD	RECEIVED: 04/20/2010
	NAME:	AMDOR, ROBERT 13220 HOUSTON AVE LOT 172 HUDSON FL 34667-6149 US	
	CARD NO:	XXXXXXXXXXXX9438	AUTH CODE: 08524B
	NAME ON CARD:	KATHLEEN F AMDOR	
	EXPIRES:	06/2010	
	SIGNATURE:		

REMARKS
PER A <i>conversation</i> WITH PAULINE BROWN AND CLAIMANT

This receipt was generated by the automated BLM Collections and Billing System and is a paper representation of a portion of the official electronic record contained therein.

**DEPARTMENT OF THE INTERIOR
BUREAU OF LAND MANAGEMENT
MINING CLAIMS**

(LIVE) Serial Register Page

Run Date/Time: 04/19/2010 02:45 PM

Page 1 of

01 10-21-1976;090STAT0090;43USC1744

Case Type 384201: PLACER CLAIM

Claim Name: DOUBLE NUGGET

Commodity :

Case Disposition: ACTIVE

Serial Number

AMC374042

Lead File Number

AMC374042

Name & Address	Int Rel	% Interest
AMDOR KATHLEEN F 13220 HOUSTON AVE LOT 172 HUDSON, FL 34667-6149	CLAIMANT	0.0000000
BRUZENAK GEORGE F PO BOX 386 PINE, AZ 85544-0386	CLAIMANT	0.0000000
BRUZENAK JAIMIE J PO BOX 386 PINE, AZ 85544-0386	CLAIMANT	0.0000000
AMDOR ROBERT C 13220 HOUSTON AVE LOT 172 HUDSON, FL 34667-6149	CLAIMANT	0.0000000

Mer Twp	Rng	Sec	Quadrant	District/Resource	County	
14	0030N	0180W	003	NW	YUMA FIELD OFFICE	LA PAZ

Act Date	Code	Action	Action Remarks	Receipt Number
09/01/2006	403	LOCATION DATE		
09/21/2006	395	RECORDATION NOTICE RECD	1	1362152
03/16/2010	483	SMALL MINER CERT FILED	2011	
05/26/2009	483	SMALL MINER CERT FILED	2010	
05/26/2009	480	EVID OF ASSMT FILED	2009	1927641
07/22/2008	483	SMALL MINER CERT FILED	2009	
07/22/2008	480	EVID OF ASSMT FILED	2008	1746224
03/09/2007	483	SMALL MINER CERT FILED	2008	
09/21/2006	484	LOCATION YEAR / MAINTENANCE	2007	1362152
03/09/2006	480	EVID OF ASSMT FILED	2007	1453650
03/29/2007	669	LAND STATUS CHECKED		
03/09/2007	396	TRF OF INTEREST FILED	AMDOR KATHLEEN F 50%	1453569
03/09/2007	396	TRF OF INTEREST FILED	AMDOR ROBERT C 50%	1453569
09/21/2006	501	ACCT ADV IN LEAD FILE	AMC374042;	

Line Nr Remarks

Waiver to Pol Recd 3-16-10

*No * sent with Pol*

Waiver processed for 2011 Assessment

APR 19 2010 @ 2:45p called Robert A. @ 727-819-3842

left a msg. ps

4:05p Kathleen A. called: she will call in the pm't on 4-20-2010, ps

APR 21 2010 processed Pol pm't. ps.

AMC 374042

APR 19 2010

No Money For the Pol; I
called Robert A. @ 2:45pm; left
a message.

4:05p Kathleen A. called
She wanted to make a credit card
pmt; but Colleen in the PR said
She would have to call it in
tomorrow because everyone left
already. ps
OK.

Please file &
return to name
indicated.

Thank you
Rob Cambo

25

Form 3830-2
(March 2007)

UNITED STATES DEPARTMENT OF THE INTERIOR
BUREAU OF LAND MANAGEMENT

MAINTENANCE FEE WAIVER CERTIFICATION

FORM APPROVED
OMB NO. 1004-0114
Expires: February 28, 2010

SEE INSTRUCTIONS ON REVERSE

AMC 374042

1. This small miner waiver is filed for the assessment year beginning at noon on September 1, ¹⁰09 and ending at noon on September 1, ~~2010~~ 2011
2. The undersigned and all related parties owned ten or fewer mining claims, mill, or tunnel sites located and maintained on Federal lands in the United States of America on September 1, ~~2010~~
3. The undersigned have performed the assessment work required by law for each mining claim listed prior to filing this waiver and understand that by filing this form; an affidavit of assessment work must be recorded by the December 30th following the filing of this waiver.
4. The undersigned understand that if the assessment work obligation has not yet come due under 30 U.S.C. 28 (for those claims in their first assessment year only); a notice of intent to hold reciting this condition must be recorded by the December 30th following the filing of this waiver.
5. The undersigned understand that mill and tunnel sites may also be listed upon this waiver and be waived from payment of the maintenance fee; and that a notice of intent to hold for these sites is required to be recorded by the December 30th immediately following the filing of this waiver.
6. The undersigned understand and acknowledge that pursuant to 43 U.S.C. 1212 and 18 U.S.C. 1001; the filing or recording of a false, fictitious, or fraudulent document with the Bureau of Land Management may result in a fine of up to \$250,000, a prison term not to exceed five years, or both.
7. The mining claims, mill or tunnel sites for which this waiver from payment of the maintenance fees is requested are:

CLAIM OR SITE NAME	BLM RECORDATION SERIAL NUMBER
1. Double Nugget	AMC 374042
2.	
3.	
4.	
5.	
6.	
7.	
8.	
9.	
10.	

RECEIVED
 BLM AZ STATE OFFICE
 2010 MAR 16 P 1:55
 PHOENIX, ARIZONA

The owner(s) (claimants) of the above mining claims and sites are:

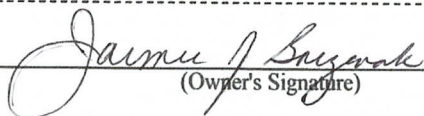
ROBERT C. AMDOR ✓
 (Owner's Name - Please Print)
 13220 - 122 HOUSTON AVE.
 (Street or P.O. Box)
 HUDSON FL 34667
 (City) (State) (Zip Code)


 (Owner's Signature)

KATHLEEN F. AMDOR ✓
 (Owner's Name - Please Print)
 13220 - 122 HOUSTON AVE.
 (Street or P.O. Box)
 HUDSON FL 34667
 (City) (State) (Zip Code)


 (Owner's Signature)

Jaimie J. Bruzenak ✓
 (Owner's Name - Please Print)
 PO Box 386
 (Street or P.O. Box)
 Pine AZ 85344
 (City) (State) (Zip Code)


 (Owner's Signature)

ENTERED INTO COMPUTER
 APR 19 2010 PB

(Continued on page 2)

George F Bruzenak ✓
 (Owner's Name - Please Print)
 PO Box 386
 (Street or P.O. Box)

(Owner's Name - Please Print)
 (Street or P.O. Box)

(Owner's Name - Please Print)
 (Street or P.O. Box)

(Owner's Name - Please Print)
 (Street or P.O. Box)

George Bruzenak
 (Owner's Signature)
 Pine AZ 85344
 (City) (State) (Zip Code)

(Owner's Signature)
 (City) (State) (Zip Code)

(Owner's Signature)
 (City) (State) (Zip Code)

(Owner's Signature)
 (City) (State) (Zip Code)

INSTRUCTIONS

1. This certification is made under the provisions of § 1744 of Title 43 and § 28-28k of Title 30 of the United States Code; and the regulations thereunder (43 CFR Part 3830).
2. The claimant(s) **must** fill in the dates in paragraph 1 for the beginning and ending of the assessment year for which this waiver is sought.
3. The claimant(s) **must** fill in the date in paragraph 2 for the beginning of the assessment year for which this waiver is sought.
4. All claim and site names and Bureau of Land Management (BLM) serial numbers **must** be listed for the mining claims, mill sites, and tunnel sites for which the waiver is sought.
5. All owners of the mining claims, mill sites, and tunnel sites and their addresses **must** be given.
6. This waiver form **must** be signed by all the claimants or their designated agent, in original form. If an agent is designated, a notarized designation of agent, signed by all of the claimants with proper address given, **must** be submitted with this waiver.
7. This form **must** be filed no later than September 1st for the upcoming assessment year in the BLM State Office where the mining claims or sites are recorded, or the waiver cannot be granted by the BLM. (Example: to obtain a waiver for the assessment year 2000, which begins at noon on September 1, 1999, you **must** qualify for and file for a waiver no later than September 1, 1999, in the proper BLM State Office).
8. For all mining claims which require assessment work, you **must** record an affidavit of labor on or before the December 30th immediately following the filing of this waiver. For all other mining claims or sites waived, you must record a notice of intent to hold on or before the December 30th immediately following the filing of this waiver.
9. Mill and tunnel sites may also be listed upon this waiver and be waived from payment of the maintenance fee. A notice of intent to hold for these sites is required to be filed by the December 30th following the filing of this waiver.

NOTICE/BURDEN HOURS STATEMENT

The Privacy Act of 1974, *as amended*, and the regulation in 43 CFR 2.48(d) provide that you be furnished the following information in connection with the information required by this certification of waiver from rental fees.

AUTHORITY: 30 U.S.C. 28-28k; 43 U.S.C. 1201, 1457, 1740, and 1744; and 43 CFR 3830.

PRINCIPLE PURPOSE: This information is to be used to verify that the owner(s) (claimants) of a mining claim has complied with 30 U.S.C. 28f and is entitled to perform assessment work in lieu of paying the maintenance fee for the mining claims listed on this form.

ROUTINE USE: (1) Adjudication of the claimant(s) certification of waiver from paying the maintenance fee otherwise required by 30 U.S.C. 28f. (2) Disclosure may be made to appropriate Federal agencies when location is made within the agency's geographic area of responsibility. (3) Information from the record and/or the record will be transferred to the appropriate Federal, State, or local agency, or a member of the public in response to a specific request for pertinent information. (4) Information may also be provided to the Department of Justice or in a proceeding before a court or adjudicative body; or to Federal, State, local or foreign agencies when needed for enforcement of civil or criminal codes or applicable regulations concerning title rights upon the public land.

EFFECT OF NOT PROVIDING INFORMATION: Disclosure of this information is required by 30 U.S.C. 28f and 43 CFR Part 3830 for those qualified claimants wishing to take the small miner waiver allowed. Failure to supply the information required in this form to support the claimants certification of waiver from payment of the otherwise required maintenance fees will result in the waiver being disallowed and the mining claims subject to forfeiture by BLM under 30 U.S.C. 28i.

The Paperwork Reduction Act of 1995 requires us to inform you that:

This information is being collected to allow the BLM to determine if you qualify for a waiver from the payment of \$100 per mining claim or site maintenance fee established in 30 U.S.C. 28f and the implementing regulations at 43 CFR 3830. A response to this request is required in accordance with the statute to obtain your benefit.

BLM would like you to know that you do not have to respond to this, or any other, Federal agency-sponsored information collection unless it displays a currently valid OMB control number.

Public reporting burden for this form is estimated to average 20 minutes (.33 hours) per response, including time to review instructions, gathering and maintaining data, and completing and reviewing the form. Direct comments regarding this burden estimate, or any other aspect of this form, to the U.S. Department of the Interior, Bureau of Land Management, (1004-0114) Bureau Information Collection Clearance Officer (WO-630), Mail Stop 401 LS, 1849 C St, N.W., Washington, D.C. 20240.

FOR OFFICIAL USE ONLY

When Recorded Return Document to:

ROBERT C. AMDOR
13220-172 HOUSTON AVE
HUDSON, FL 34667

Check here is this is a change of address.

Telephone: 227-819-3842

E-mail address: SUNPAIR2@MSN.COM

AFFIDAVIT OF PERFORMANCE OF ANNUAL WORK

1. State of Arizona, County of La Paz ss:

2. I (Name) ROBERT C. AMDOR

3. Reside at (Address) 13220-172 HOUSTON AVE

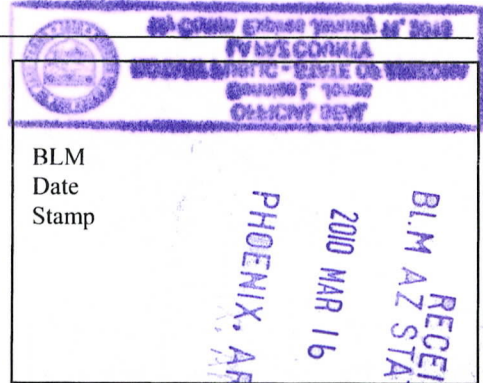
City HUDSON County PASCO

State FL Zip 34667 being duly sworn, depose and say that I am a citizen of the United States, more than eighteen years of age, and that all of the facts set forth in this affidavit, subject to the provisions and penalties of 18 U.S.C. 1001 pertaining to the filing of false, fictitious, or fraudulent statements with the United States, are true and correct according to the best of my knowledge, information and belief.

4. Owner's name and address (If not shown in Items 1-3 above), _____

5. That I am personally acquainted with the mining claim(s). The work and improvements were made by and at the expense of the owner(s) of said claim(s). Said contiguous group of claims, listed on this document, are situated in the

Plamosa (optional) Mining District; La Paz County, Arizona.



Line No.	AMC NUMBER	CLAIM/SITE NAME	COUNTY RECORDER DATA (If available)	TWP	RNG	SEC
1	374042	Double NUGGETT	2006-05216	3N	18N	3
2						
3						
4						
5						
6						

AFFIDAVIT OF PERFORMANCE OF ANNUAL WORK – page 2

BLM
Date
Stamp

7						
8						
9						
10						

6. That between the dates starting at 12 o'clock noon on September 1, 20 09 and ending at 12 o'clock noon on September 1, 20 10 at least \$ 2,200 dollars worth of work and improvements were done and performed upon said claim(s) or upon one or more of a contiguous group of claims for the benefit of all, wholly or partly outside of a contiguous group of claims for the benefit of all, not including the location work.

7. That the following persons were employed to perform the work and improvements described herein: _____

8. That the work and improvements performed were: INSTALL NEW SAFETY SIGNS, MARK CLAIM BOUNDARIES. COLLECT & REMOVE DEBRIS & TRASH FROM PREVIOUS CLAIMANTS. PROSPECTING

9. Dated: 1/27/10 Signature: [Signature]

SUBSCRIBED AND SWORN TO before me, a Notary Public, this 27 day of Jan 20 10

By: Robert C Amdor
Notary Public Dennise Jones



My Commission Expires 11 Jan 13

Bureau of Land Management
Arizona State Office
www.az.blm.gov

No. of Claims: _____ x \$10 = _____
Check No.: _____ Init. _____
Receipt No.: _____
For BLM Use Only

Robert and Kathleen Amdor
13220 Houston Avenue 172
Hudson FL 34667-6149



BUREAU of Land Mgt.
Business + Support Svcs. Div.
One N CENTRAL AVE. Suite 800
PHOENIX, AZ 85004-4427

 **PRIORITY MAIL**
UNITED STATES POSTAL SERVICE

Apply Priority Mail Postage



1006



85004


U.S. POSTAGE
PAID
HOMOSASSA SPRING, FL
34446
MAR 12, 10
AMOUNT

\$5.16
00067861-16

RECEIVED
STATE OF
MAR 16 P 11:00
PHOENIX, ARIZONA

United States Postal Service®

DELIVERY CONFIRMATION™



0309 3220 0000 4786 1825



Mailing Envelope

UNITED STATES POSTAL SERVICE



PLEASE PRESS FIRMLY



Visit us at usps.com

Label 106A, May 2008

Mail bearing stamp postage inside the mailer must be canceled by U.S. Postal Service prior to inserting into mailer.

HOW TO USE:

- Place pre-addressed envelope inside this Priority Mail mailer
 - Make sure the address shows through the window
 - Any postage placed on the envelope must appear in the window area
 - Any postage applied to the envelope must be canceled by a USPS employee
- Affix (appropriate) Priority Mail postage or meter strip to the front of the Priority Mail mailer
- Seal flap on Priority Mail mailer envelope



Visit us at usps.com

Label 106A, May 2008

Visit us at usps.com



Visit us at usps.com

Label 106A, May 2008

This product is for use with Priority Mail® shipments. Misuse may be a violation of federal law. This tape is not for resale.

This product is for use with Priority Mail®. Misuse may be a violation of federal law.



EP14H

This packaging is the property of the U.S. Postal Service® and is intended solely for use in sending Priority Mail®. Misuse may be a violation of federal law. This packaging is not for resale.

Please recycle.



**DEPARTMENT OF THE INTERIOR
BUREAU OF LAND MANAGEMENT
MINING CLAIMS
(LIVE) Serial Register Page**

Page 1 of 1

Run Date/Time: 04/21/2010 02:14 PM
01 10-21-1976;090STAT0090;43USC1744
Case Type 384201: PLACER CLAIM
Claim Name: DOUBLE NUGGET
Commodity :
Case Disposition: ACTIVE

Serial Number
AMC374042
Lead File Number
AMC374042

Name & Address	Int Rel	% Interest
AMDOR KATHLEEN F 13220 HOUSTON AVE LOT 172 HUDSON, FL 34667-6149	CLAIMANT	0.0000000
BRUZENAK JAIMIE J PO BOX 386 PINE, AZ 85544-0386	CLAIMANT	0.0000000
BRUZENAK GEORGE F PO BOX 386 PINE, AZ 85544-0386	CLAIMANT	0.0000000
AMDOR ROBERT C 13220 HOUSTON AVE LOT 172 HUDSON, FL 34667-6149	CLAIMANT	0.0000000

Mer Twp	Rng	Sec	Quadrant	District/Resource	County
14	0030N	0180W	003	NW	YUMA FIELD OFFICE LA PAZ

Act Date	Code	Action	Action Remarks	Receipt Number
09/01/2006	403	LOCATION DATE		
09/21/2006	395	RECORDATION NOTICE RECD	1	1362152
03/16/2010	483	SMALL MINER CERT FILED	2011	
03/16/2010	480	EVID OF ASSMT FILED	2010	2120940
05/26/2009	483	SMALL MINER CERT FILED	2010	
05/26/2009	480	EVID OF ASSMT FILED	2009	1927641
07/22/2008	483	SMALL MINER CERT FILED	2009	
07/22/2008	480	EVID OF ASSMT FILED	2008	1746224
03/09/2007	483	SMALL MINER CERT FILED	2008	
09/21/2006	484	LOCATION YEAR / MAINTENANCE P	2007	1362152
03/09/2006	480	EVID OF ASSMT FILED	2007	1453650
04/20/2010	392	MONIES RECEIVED	\$10.00;1	2120940
03/29/2007	669	LAND STATUS CHECKED		
03/09/2007	396	TRF OF INTEREST FILED	AMDOR KATHLEEN F 50%	1453569
03/09/2007	396	TRF OF INTEREST FILED	AMDOR ROBERT C 50%	1453569
09/21/2006	501	ACCT ADV IN LEAD FILE	AMC374042;	

Line Nr Remarks

NO WARRANTY IS MADE BY BLM
FOR USE OF THE DATA FOR
PURPOSES NOT INTENDED BY BLM

MAINTENANCE FEE PAYMENT WAIVER CERTIFICATION

AMC 374042
37

This small miner waiver is filed to hold the claims/sites listed below for the assessment year beginning at noon on the first September 1 following the official filing of this form with BLM.

The undersigned owner(s) of the mining claims/sites listed below hereby certify under penalty of 18 U.S.C. 1001 and 43 U.S.C. 1212 that:

I/We control, or will control, ten or fewer mining claims/sites located and maintained on Federal land in the United States of America on the August 31 that is one day before the beginning of the assessment year indicated in line one above.

I/We have/will performed/perform assessment work upon the claims listed below for the current assessment year as of the August 31 indicated in line three above. This work meets the requirements of the General Mining Law of 1872, as amended; the Act of August 10, 1993; and the regulations at 43 CFR 3833 and 3850. Such work will be described on our affidavit of labor. Listing a site on this form constitutes a filing of a Notice of Intention to Hold for that site. I enclose a \$5.00 per site service charge (recording fee) for each site listed.

Please check this box if the following statement applies to you.

I/We relinquish my/our claims and/or sites not listed below.

The mining claims and sites for which the above waiver from payment of the maintenance fees is made are:

CLAIM NAME	BLM RECORDATION SERIAL NUMBER
1. Double Nugget	AMC 374042
2.	
3.	
4.	
5.	
6.	
7.	
8.	
9.	
10.	

RECEIVED
BLM AZ STATE OFFICE
2009 MAY 26 A 9:01
PHOENIX, ARIZONA

All owner(s) of the above mining claims and sites are filing for this waiver.

I/We understand and acknowledge that pursuant to 43 U.S.C. 1212 and 18 U.S.C. 1001, the filing of a false, fictitious, or fraudulent document with the Bureau of Land Management may result in a fine of up to \$10,000, a prison term not to exceed five years, or both.

Robert Amdor
(Owner's Name - Please Print)

Robert C. Amdor
(Owner's Signature)

13220 Houston Ave Lot 172
(Street or P.O. Box)

Hudson FL 34467
(City) (State) (Zip Code)

Kathy Amdor
(Owner's Name - Please Print)

Kathleen F. Amdor (Kathy Amdor)
(Owner's Signature)

13220 Houston Ave Lot 172
(Street or P.O. Box)

Hudson FL 34467
(City) (State) (Zip Code)

George F Bruzenak
(Owner's Name - Please Print)

George F. Bruzenak
(Owner's Signature)

PO Box 386
(Street or P.O. Box)

Pine AZ 85544
(City) (State) (Zip Code)

Jaimie J Bruzenak
(Owner's Name - Please Print)

Jaimie J Bruzenak
(Owner's Signature)

PO Box 386
(Street or P.O. Box)

Pine AZ 85544
(City) (State) (Zip Code)

(Owner's Name - Please Print)	(Owner's Signature)		
(Street or P.O. Box)	(City)	(State)	(Zip Code)
(Owner's Name - Please Print)	(Owner's Signature)		
(Street or P.O. Box)	(City)	(State)	(Zip Code)
(Owner's Name - Please Print)	(Owner's Signature)		
(Street or P.O. Box)	(City)	(State)	(Zip Code)
(Owner's Name - Please Print)	(Owner's Signature)		
(Street or P.O. Box)	(City)	(State)	(Zip Code)

INSTRUCTIONS

1. This certification of waiver from payment of maintenance fees is made under the regulations at 43 CFR 3833 and 3850.
2. This waiver must be filed in advance of the assessment year for which a waiver is sought, but in no event be filed later than the August 31st preceding the assessment year for which the waiver is sought.
3. You must still record your affidavit of assessment work for claims listed and/or Notices of Intention to Hold for any sites listed with the BLM by each December 30th, and the local recording office under State law, as in the past.
4. A \$5.00 service charge (recording fee) is required for all sites listed, otherwise a separate notice of intent to hold must be filed by December 30.
5. This waiver must be filed in the BLM State Office where the mining claims are recorded.
6. If the claims and sites are located in more than one State, a separate waiver form must be filed in each State in which they are held. The total number of claims and sites listed on separate waiver forms cannot exceed ten.
7. All claim names and Bureau of Land Management (BLM) serial numbers must be listed for all mining claims and sites for which a waiver is sought.
8. All owners and their addresses must be listed.
9. This waiver form must be signed by all of the owners or their designated agent. If an agent is designated, a statement appointing the agent, signed by all of the owners, must be submitted with this certification, if a designation of agent is not currently on file with the BLM State office where your claims and sites are recorded.
10. Mining claims and sites held by a husband and wife, either jointly or individually, or their children under the age of discretion, shall be counted towards the 10 claim limit. Mining claims and sites held in co-ownership, or by an association of locators, by a partnership, or by a corporation shall be counted towards the 10 claim limit for claimants that have an interest in these entities.
11. Failure to pay the maintenance fee or meet the requirements for waiver from payment of the maintenance fee by any August 31st deadline for the following assessment year shall cause the mining claims and sites to be declared null and void.

NOTICE/BURDEN HOURS STATEMENT

The Privacy Act of 1974 and the regulation in 43 CFR 2.48(d) provide that you be furnished the following information in connection with the information required by this certification of exemption from rental fees form.

AUTHORITY: 30 U.S.C. 28-28k; 43 U.S.C. 1201, 1740, and 1744; 43 CFR 3833 and 3850.

PRINCIPLE PURPOSE: This information is to be used to verify that the owner(s) of a mining claim has complied with the Act of August 10, 1993 (107 Stat. 312), and is entitled to perform assessment work in lieu of paying the maintenance fee for the mining claims listed on this form.

ROUTINE USE: (1) Adjudication of the claimant(s) certification of waiver from paying the maintenance fee otherwise required by the Act of August 10, 1993 (107 Stat. 312). (2) Disclosure may be made to appropriate Federal agencies when location is made within the agency's geographic area of responsibility. (3) Information from the record and/or the record will be transferred to the appropriate Federal, State, or local agency, or a member of the public in response to a specific request for pertinent information. (4) Information may also be provided to the Department of Justice or in a proceeding before a court or adjudicative body; or to Federal, State, local or foreign agencies when needed for enforcement of civil or criminal codes or applicable regulations concerning title rights upon the public land.

EFFECT OF NOT PROVIDING INFORMATION: Disclosure of this information is required by the Act of August 10, 1993 (107 Stat. 312) and 43 CFR 3833 for those owner(s) wishing to take the small miners waiver allowed under 43 CFR 3833 and 3850. Failure to supply the information required in this form to support the owner(s) certification of waiver from payment of the otherwise required maintenance fees will result in the waiver being disallowed and the mining claims declared null and void by the Bureau of Land Management (BLM).

The Paperwork Reduction Act of 1980 (44 U.S.C. 3501, et seq.) requires us to tell you that:

This information is being collected to allow the BLM to determine if you qualify for a waiver from the payment of \$100 per mining claim maintenance fee established by the Act of August 10, 1993 (107 Stat. 312) and the implementing regulations at 43 CFR 3833 and 3850. A response to this request is required in accordance with the statute (107 Stat. 312) to retain your benefit.

Public reporting burden for this form is estimated to average 8 minutes per response, including time to review instructions, gathering and maintaining data, and completing and reviewing the form. Direct comments regarding this burden estimate, or any other aspect of this form, to the Department of the Interior, Bureau of Land Management, Information Collection Clearance Officer (DW-101) Denver Federal Center, Building 40, P.O. Box 25047, Denver, CO 80225-0047 and the Office of Management and Budget, Paperwork Reduction Project (1004-0114), Washington, D.C. 20503.

BLM would like you to know that you do not have to respond to this, or any other, Federal agency-sponsored information collection unless it displays a currently valid OMB control number.

FOR OFFICIAL USE ONLY

When Recorded Return Document to:

Jaimie J. Bruzenak
PO Box 386
PINE AZ 85544-0386

Check here is this is a change of address.

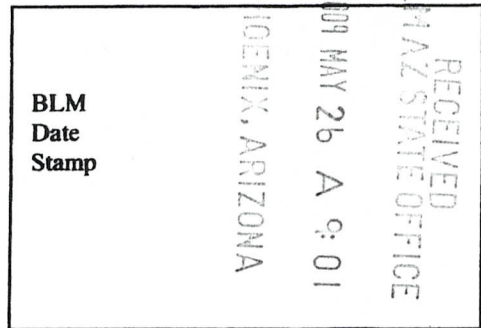
Telephone: 928-607-3181

E-mail address: Calamityjaimie@gmail.com

AFFIDAVIT OF PERFORMANCE OF ANNUAL WORK

- 1. State of Arizona, County of La Paz ss:
- 2. I (Name) Jaimie J. Bruzenak
- 3. Reside at (Address) PO Box 386

City Pine County Bila



State AZ Zip 85544 being duly sworn, depose and say that I am a citizen of the United States, more than eighteen years of age, and that all of the facts set forth in this affidavit, subject to the provisions and penalties of 18 U.S.C. 1001 pertaining to the filing of false, fictitious, or fraudulent statements with the United States, are true and correct according to the best of my knowledge, information and belief.

4. Owner's name and address (If not shown in Items 1-3 above). _____

5. That I am personally acquainted with the mining claim(s). The work and improvements were made by and at the expense of the owner(s) of said claim(s). Said contiguous group of claims, listed on this document, are situated in the

_____ (optional) Mining District; _____ County, Arizona.

Line No.	AMC NUMBER	CLAIM/SITE NAME	COUNTY RECORDER DATA (If available)	TWP	RNG	SEC
1	374042	Double Nuggett	2006-05216	3N	18N	3
2						
3						
4						
5						
6						

B

AFFIDAVIT OF PERFORMANCE OF ANNUAL WORK – page 2

RECEIVED
BLM STATE OFFICE
PHOENIX, ARIZONA
2009 MAY 26 A 9:01
BLM
Date
Stamp

7						
8						
9						
10						

6. That between the dates starting at 12 o'clock noon on September 1, 20 08 and ending at 12 o'clock noon on September 1, 20 09 at least \$ 800 dollars worth of work and improvements were done and performed upon said claim(s) or upon one or more of a contiguous group of claims for the benefit of all, wholly or partly outside of a contiguous group of claims for the benefit of all, not including the location work.

7. That the following persons were employed to perform the work and improvements described herein: _____

8. That the work and improvements performed were: Install new safety signs, mark claim boundaries, collect & remove debris/trash from previous claimants, prospecting

9. Dated: 5-20-09 Signature: Jaimie J Bruzenak


SUBSCRIBED AND SWORN TO before me, a Notary Public, this 20th day of May 2009

By: Jaimie J. Bruzenak

Notary Public Deb J. Terry

My Commission Expires 7/8/2012

Bureau of Land Management
Arizona State Office
www.az.blm.gov



No. of Claims: 1 x \$10 = 10
 Check No.: 1510 Init. JMC
 Receipt No.: 1927641
 For BLM Use Only

United States Department of the Interior
 Bureau of Land Management
 BUSINESS & SUPPORT SVCS DIV
 ONE N CENTRAL AVE SUITE 800
 PHOENIX, AZ 85004 -4427
 Phone: (602) 417-9200

Receipt

No:

1927641

Transaction #: 1990621	
Date of Transaction: 05/26/2009	
CUSTOMER:	JAMIE J BRUZENAK PO BOX 386 PINE,AZ 85544-0386 US

LINE #	QTY	DESCRIPTION	REMARKS	UNIT PRICE	TOTAL
1	1.00	LOCATABLE MINERALS / MINING CLAIMS-NOT NEW-UNADJUD,ONE AUTH NO. ONLY / MINING CLAIM MONEY RECEIVED CASES: AMC374042/\$10.00	POL 2009/1 WAV	- n/a -	10.00
TOTAL:					\$10.00

PAYMENT INFORMATION			
1	AMOUNT:	10.00	POSTMARKED: 05/20/2009
	TYPE:	CHECK	RECEIVED: 05/26/2009
	CHECK NO:	1510	
	NAME:	BRUZENAK, JAIMIE J 3700 S WESTPORT AVE #676 SIOUX FALLS SD 57106 US	

REMARKS
PHONE NO: 928.607.3181

This receipt was generated by the automated BLM Collections and Billing System and is a paper representation of a portion of the official electronic record contained therein.

MAINTENANCE FEE PAYMENT WAIVER CERTIFICATION

AB

This small miner waiver is filed to hold the claims/sites listed below for the assessment year beginning at noon on the first September 1 following the official filing of this form with BLM.

The undersigned owner(s) of the mining claims/sites listed below hereby certify under penalty of 18 U.S.C. 1001 and 43 U.S.C. 1212 that:

I/We control, or will control, ten or fewer mining claims/sites located and maintained on Federal land in the United States of America on the August 31 that is one day before the beginning of the assessment year indicated in line one above.

I/We have/will performed/perform assessment work upon the claims listed below for the current assessment year as of the August 31 indicated in line three above. This work meets the requirements of the General Mining Law of 1872, as amended; the Act of August 10, 1993; and the regulations at 43 CFR 3833 and 3850. Such work will be described on our affidavit of labor. Listing a site on this form constitutes a filing of a Notice of Intention to Hold for that site. I enclose a \$5.00 per site service charge (recording fee) for each site listed.

Please check this box if the following statement applies to you.
I/We relinquish my/our claims and/or sites not listed below.

Amc 374042

The mining claims and sites for which the above waiver from payment of the maintenance fees is made are:

CLAIM NAME	BLM RECORDATION SERIAL NUMBER
1. Double Nugget	AMC 374042
2.	
3.	
4.	
5.	
6.	
7.	
8.	
9.	
10.	

RECEIVED
BLM, AZ STATE OFFICE
2008 JUL 22 A 8:20
PHOENIX, ARIZONA

All owner(s) of the above mining claims and sites are filing for this waiver.

I/We understand and acknowledge that pursuant to 43 U.S.C. 1212 and 18 U.S.C. 1001, the filing of a false, fictitious, or fraudulent document with the Bureau of Land Management may result in a fine of up to \$10,000, a prison term not to exceed five years, or both.

ROBERT C. Amdor
(Owner's Name - Please Print)
13220-172 Houston Ave
(Street or P.O. Box)

Robert C. Amdor
(Owner's Signature)
Hudson FL 34667
(City) (State) (Zip Code)

Kathleen F. Amdor
(Owner's Name - Please Print)
13220-172 Houston Ave
(Street or P.O. Box)

Kathleen F. Amdor
(Owner's Signature)
Hudson FL 34667
(City) (State) (Zip Code)

George F. Bruzenak
(Owner's Name - Please Print)
P.O. Box 386
(Street or P.O. Box)

George F. Bruzenak
(Owner's Signature)
PINE AZ 85544
(City) (State) (Zip Code)

Jaimie J. Bruzenak
(Owner's Name - Please Print)
P.O. Box 386
(Street or P.O. Box)

Jaimie J. Bruzenak
(Owner's Signature)
PINE AZ 85544
(City) (State) (Zip Code)

ENTERED INTO COMPUTER
9/3/08 AB

1/2

(Owner's Name - Please Print)	(Owner's Signature)		
(Street or P.O. Box)	(City)	(State)	(Zip Code)
(Owner's Name - Please Print)	(Owner's Signature)		
(Street or P.O. Box)	(City)	(State)	(Zip Code)
(Owner's Name - Please Print)	(Owner's Signature)		
(Street or P.O. Box)	(City)	(State)	(Zip Code)
(Owner's Name - Please Print)	(Owner's Signature)		
(Street or P.O. Box)	(City)	(State)	(Zip Code)

RECEIVED
 BLM, ARIZONA STATE OFFICE
 2000 JUL 22 A 8:20
 PHOENIX, ARIZONA

INSTRUCTIONS

- This certification of waiver from payment of maintenance fees is made under the regulations at 43 CFR 3833 and 3850.
- This waiver must be filed in advance of the assessment year for which a waiver is sought, but in no event be filed later than the August 31st preceding the assessment year for which the waiver is sought.
- You must still record your affidavit of assessment work for claims listed and/or Notices of Intention to Hold for any sites listed with the BLM by each December 30th, and the local recording office under State law, as in the past.
- A \$5.00 service charge (recording fee) is required for all sites listed, otherwise a separate notice of intent to hold must be filed by December 30.
- This waiver must be filed in the BLM State Office where the mining claims are recorded.
- If the claims and sites are located in more than one State, a separate waiver form must be filed in each State in which they are held. The total number of claims and sites listed on separate waiver forms cannot exceed ten.
- All claim names and Bureau of Land Management (BLM) serial numbers must be listed for all mining claims and sites for which a waiver is sought.
- All owners and their addresses must be listed.
- This waiver form must be signed by all of the owners or their designated agent. If an agent is designated, a statement appointing the agent, signed by all of the owners, must be submitted with this certification, if a designation of agent is not currently on file with the BLM State office where your claims and sites are recorded.
- Mining claims and sites held by a husband and wife, either jointly or individually, or their children under the age of discretion, shall be counted towards the 10 claim limit. Mining claims and sites held in co-ownership, or by an association of locators, by a partnership, or by a corporation shall be counted towards the 10 claim limit for claimants that have an interest in these entities.
- Failure to pay the maintenance fee or meet the requirements for waiver from payment of the maintenance fee by any August 31st deadline for the following assessment year shall cause the mining claims and sites to be declared null and void.

NOTICE/BURDEN HOURS STATEMENT

The Privacy Act of 1974 and the regulation in 43 CFR 2.48(d) provide that you be furnished the following information in connection with the information required by this certification of exemption from rental fees form.

AUTHORITY: 30 U.S.C. 28-28k; 43 U.S.C. 1201, 1740, and 1744; 43 CFR 3833 and 3850.

PRINCIPLE PURPOSE: This information is to be used to verify that the owner(s) of a mining claim has complied with the Act of August 10, 1993 (107 Stat. 312), and is entitled to perform assessment work in lieu of paying the maintenance fee for the mining claims listed on this form.

ROUTINE USE: (1) Adjudication of the claimant(s) certification of waiver from paying the maintenance fee otherwise required by the Act of August 10, 1993 (107 Stat. 312). (2) Disclosure may be made to appropriate Federal agencies when location is made within the agency's geographic area of responsibility. (3) Information from the record and/or the record will be transferred to the appropriate Federal, State, or local agency, or a member of the public in response to a specific request for pertinent information. (4) Information may also be provided to the Department of Justice or in a proceeding before a court or adjudicative body; or to Federal, State, local or foreign agencies when needed for enforcement of civil or criminal codes or applicable regulations concerning title rights upon the public land.

EFFECT OF NOT PROVIDING INFORMATION: Disclosure of this information is required by the Act of August 10, 1993 (107 Stat. 312) and 43 CFR 3833 for those owner(s) wishing to take the small miners waiver allowed under 43 CFR 3833 and 3850. Failure to supply the information required in this form to support the owner(s) certification of waiver from payment of the otherwise required maintenance fees will result in the waiver being disallowed and the mining claims declared null and void by the Bureau of Land Management (BLM).

The Paperwork Reduction Act of 1980 (44 U.S.C. 3501, et seq.) requires us to tell you that:

This information is being collected to allow the BLM to determine if you qualify for a waiver from the payment of \$100 per mining claim maintenance fee established by the Act of August 10, 1993 (107 Stat. 312) and the implementing regulations at 43 CFR 3833 and 3850. A response to this request is required in accordance with the statute (107 Stat. 312) to retain your benefit.

Public reporting burden for this form is estimated to average 8 minutes per response, including time to review instructions, gathering and maintaining data, and completing and reviewing the form. Direct comments regarding this burden estimate, or any other aspect of this form, to the Department of the Interior, Bureau of Land Management, Information Collection Clearance Officer (DW-101) Denver Federal Center, Building 40, P.O. Box 25047, Denver, CO 80225-0047 and the Office of Management and Budget, Paperwork Reduction Project (1004-0114), Washington, D.C. 20503.

BLM would like you to know that you do not have to respond to this, or any other, Federal agency-sponsored information collection unless it displays a currently valid OMB control number.

FOR OFFICIAL USE ONLY

When Recorded Return Document to:

ROBERT C. AMDOR
13220-172 HOUSTON AVE
HUDSON, FL 34667

Check here is this is a change of address.

Telephone: 727-819-3842

E-mail address: SUNPAIR2@MSN.COM

AFFIDAVIT OF PERFORMANCE OF ANNUAL WORK

1. State of Arizona, County of La Paz ss:


2. I (Name) ROBERT C. AMDOR

3. Reside at (Address) 13220-172 HOUSTON AVE

City HUDSON County PASCO

State FL Zip 34667 being duly sworn, depose and say that I am a citizen of the United States, more than eighteen years of age, and that all of the facts set forth in this affidavit, subject to the provisions and penalties of 18 U.S.C. 1001 pertaining to the filing of false, fictitious, or fraudulent statements with the United States, are true and correct according to the best of my knowledge, information and belief.

4. Owner's name and address (If not shown in Items 1-3 above).



5. That I am personally acquainted with the mining claim(s). The work and improvements were made by and at the expense of the owner(s) of said claim(s). Said contiguous group of claims, listed on this document, are situated in the

Plomosa (optional) Mining District; La Paz County, Arizona.

Line No.	AMC NUMBER	CLAIM/SITE NAME	COUNTY RECORDER DATA (If available)	TWP	RNG	SEC
1	374042	Double Nugget	2006-06216	3 N	18 W	3
2						
3						
4						
5						
6						

ENTERED INTO COMPUTER
9/3/08 AB

BLM
Date
Stamp

JUL 22 A 8:20
PHOENIX, ARIZONA

7					
8					
9					
10					

6. That between the dates starting at 12 o'clock noon on September 1, 20 07 and ending at 12 o'clock noon on September 1, 20 08 at least \$ 800. dollars worth of work and improvements were done and performed upon said claim(s) or upon one or more of a contiguous group of claims for the benefit of all, wholly or partly outside of a contiguous group of claims for the benefit of all, not including the location work.

7. That the following persons were employed to perform the work and improvements described herein: _____

8. That the work and improvements performed were: INSTALL NEW SAFETY SIGNS, COLLECT & REMOVE DEBRIS FROM PREVIOUS CLAIMANTS & LAND RECLAMATION WORK

9. Dated: 7/17/08 Signature: [Signature]

SUBSCRIBED AND SWORN TO before me, a Notary Public, this 17th day of July 20 08

By: ROBERT C. ANDOR
Notary Public Fred Malito

NOTARY PUBLIC-STATE OF FLORIDA
Fred Malito
Commission # DD364090
Expires: NOV. 02, 2008
BONDED THRU ATLANTIC BONDING CO., INC.

My Commission Expires NOV. 02, 2008

Bureau of Land Management
Arizona State Office
www.az.blm.gov

No. of Claims: 1 x \$10 = 100
Check No.: 1541 Init. SC
Receipt No.: 1746224
For BLM Use Only

United States Department of the Interior
Bureau of Land Management
 BUSINESS & SUPPORT SVCS DIV
 ONE N CENTRAL AVE SUITE 800
 PHOENIX, AZ 85004 -4427
 Phone: (602) 417-9200

Receipt

No: 1746224

Transaction #: 1803369	
Date of Transaction: 07/22/2008	
CUSTOMER:	ROBERT C AMDOR 13220 - 172 HUSTON AVE HUDSON,FL 34667

LINE #	QTY	DESCRIPTION	REMARKS	UNIT PRICE	TOTAL
1	1.00	LOCATABLE MINERALS / MINING CLAIMS-NOT NEW-UNADJUD,ONE AUTH NO. ONLY / MINING CLAIM MONEY RECEIVED (455) CASES: AMC374042/\$10.00	POL & WAIVER (1)	- n/a -	10.00
TOTAL:					\$10.00

PAYMENT INFORMATION					
1	AMOUNT:	\$10.00	POSTMARKED:	7/17/08 0:00	
	TYPE:	CHECK	RECEIVED:	07/22/2008	
	CHECK NO:	1541			
	NAME:	AMDOR, ROBERT C 13220 - 172 HUSTON AVE HUDSON FL 34667			

REMARKS

This receipt was generated by the automated BLM Collections and Billing System and is a paper representation of a portion of the official electronic record contained therein.

When Recorded Return Document to:

Robert & Kathy Amdor
13220 Houston Ave Lot 172
Hudson, FL 34667

AMC 374042

Check here is this is a change of address.

Telephone: 727-819-3842

E-mail address: _____

AFFIDAVIT OF PERFORMANCE OF ANNUAL WORK

1. State of Arizona, County of La Paz ss: _____

2. I (Name) Robert Amdor

3. Reside at (Address) 13220 Houston Ave Lot 172

City Hudson County Pasco


State FL Zip 34667 being duly sworn, depose and say that I am a citizen of the United States, more than eighteen years of age, and that all of the facts set forth in this affidavit, subject to the provisions and penalties of 18 U.S.C. 1001 pertaining to the filing of false, fictitious, or fraudulent statements with the United States, are true and correct according to the best of my knowledge, information and belief.

4. Owner's name and address (If not shown in Items 1-3 above). _____

5. That I am personally acquainted with the mining claim(s). The work and improvements were made by and at the expense of the owner(s) of said claim(s). Said contiguous group of claims, listed on this document, are situated in the

_____ (optional) Mining District; _____ County, Arizona.

Line No.	AMC NUMBER	CLAIM/SITE NAME	COUNTY RECORDER DATA (If available)	TWP	RNG	SEC
1	374042	Double Nusset		T3N	R18W	P/10ms
2						
3						
4						
5						
6						



ENTERED IN COUNTY CLERK
RE 4/11/07

RECEIVED
B.L.M. AZ STATE OFFICE

2007 MAR -9 A 11: 32
BLM
Date
Stamp PHOENIX, ARIZONA

7						
8						
9						
10						

6. That between the dates starting at 12 o'clock noon on September 1, 20 06 and ending at 12 o'clock noon on September 1, 20 07 at least \$ 1000 dollars worth of work and improvements were done and performed upon said claim(s) or upon one or more of a contiguous group of claims for the benefit of all, wholly or partly outside of a contiguous group of claims for the benefit of all, not including the location work.

7. That the following persons were employed to perform the work and improvements described herein: _____
claim owners


8. That the work and improvements performed were: Install new safety signs, reclamation efforts to correct poor practices of previous claimants & prospecting

9. Dated: 3-9-07 Signature: Robert C. Amdor

SUBSCRIBED AND SWORN TO before me, a Notary Public, this 9 day of March 20 07

By: Robert C. Amdor

Notary Public [Signature]
My Commission Expires Oct. 30, 2010



Bureau of Land Management
Arizona State Office
www.az.blm.gov

No. of Claims: 1 x \$10 = 10
Check No.: cash Init. TMC
Receipt No.: 1453650
For BLM Use Only

United States Department of the Interior
Bureau of Land Management
 BUSINESS & SUPPORT SVCS DIV
 ONE N CENTRAL AVE SUITE 800
 PHOENIX, AZ 85004 -4427
 Phone: (602) 417-9200

Receipt

No: 1453650

Transaction #: 1502446	
Date of Transaction: 03/09/2007	
CUSTOMER:	ROBERT & KATHY AMDOR 13220 HOUSTON AVE LT 172 HUDSON,FL 34667

LINE #	QTY	DESCRIPTION	REMARKS	UNIT PRICE	TOTAL
1	1.00	LOCATABLE MINERALS / MINING CLAIMS- NOT NEW-UNADJUD,ONE AUTH NO. ONLY / MINING CLAIM MONEY RECEIVED (455) CASES: AMC374042/\$10.00	POL 2007/1	- n/a -	10.00
TOTAL:					\$10.00

PAYMENT INFORMATION					
1	AMOUNT:	\$10.00	POSTMARKED:	N/A	
	TYPE:	CASH	RECEIVED:	03/09/2007	
	NAME:	AMDOR, ROBERT & KATHY 13220 HOUSTON AVE LT 172 HUDSON FL 34667			

REMARKS
WAIVER FILED ALSO

This receipt was generated by the automated BLM Collections and Billing System and is a paper representation of a portion of the official electronic record contained therein.

30 RE

MAINTENANCE FEE WAIVER CERTIFICATION

FORM APPROVED
OMB NO. 1004-0114
Expires: December 31, 2006

SEE INSTRUCTIONS ON REVERSE

AMC 374042

1. This small miner waiver is filed for the assessment year beginning at noon on September 1, 07 and ending at noon on September 1, 08
2. The undersigned and all related parties own ten or fewer mining claims, mill, or tunnel sites located and maintained on Federal lands in the United States of America on September 1, 07.
3. The undersigned have performed the assessment work **required by law** for each mining claim listed **prior to filing this waiver** and understand that by filing this form; an affidavit of assessment work **must** be recorded by the December 30th following the filing of this waiver.
4. The undersigned understand that if the assessment work obligation has not yet come due under 30 U.S.C. 28 (for those claims in their first assessment year only); a notice of intent to hold reciting this condition **must** be recorded by the December 30th following the filing of this waiver.
5. The undersigned understand that mill and tunnel sites may also be listed upon this waiver and be waived from payment of the maintenance fee; and that a notice of intent to hold for these sites is required to be recorded by the December 30th immediately following the filing of this waiver.
6. The undersigned understand and acknowledge that pursuant to 43 U.S.C. 1212 and 18 U.S.C. 1001; the filing or recording of a false, fictitious, or fraudulent document with the Bureau of Land Management may result in a fine of up to \$250,000, a prison term not to exceed five years, or both.
7. The mining claims, mill or tunnel sites for which this waiver from payment of the maintenance fees is requested are:

CLAIM OR SITE NAME	BLM RECORDATION SERIAL NUMBER
1. Double Nugget	AMC 374042
2.	
3.	
4.	
5.	
6.	
7.	
8.	
9.	
10.	

The owner(s) (claimants) of the above mining claims and sites are:

Robert Amdor
(Owner's Name - Please Print)
13220 Houston Ave Lot 172
(Street or P.O. Box)
Hudson FL 34667
(City) (State) (Zip Code)

[Signature]
(Owner's Signature)

Rathy Amdor
(Owner's Name - Please Print)
13220 Houston Ave Lot 172
(Street or P.O. Box)
Hudson FL 34667
(City) (State) (Zip Code)

[Signature]
(Owner's Signature)

George F Bruzenak
(Owner's Name - Please Print)
PO Box 386
(Street or P.O. Box)
Pine AZ 85544
(City) (State) (Zip Code)

[Signature]
(Owner's Signature)

(Continued on page 2)

RE 4/9/07

Jaimie J Bruzenak (HAT) (Owner's Name - Please Print)	Jaimie J Bruzenak (Owner's Signature)
PO Box 386 (Street or P.O. Box)	Pine AZ 85344 (City) (State) (Zip Code)
(Owner's Name - Please Print)	(Owner's Signature)
(Street or P.O. Box)	(City) (State) (Zip Code)
(Owner's Name - Please Print)	(Owner's Signature)
(Street or P.O. Box)	(City) (State) (Zip Code)
(Owner's Name - Please Print)	(Owner's Signature)
(Street or P.O. Box)	(City) (State) (Zip Code)

INSTRUCTIONS

1. This certification is made under the provisions of § 1744 of Title 43 and § 28-28k of Title 30 of the United States Code; and the regulations thereunder (43 CFR Part 3830).
2. The claimant(s) **must** fill in the dates in paragraph 1 for the beginning and ending of the assessment year for which this waiver is sought.
3. The claimant(s) **must** fill in the date in paragraph 2 for the beginning of the assessment year for which this waiver is sought.
4. All claim and site names and Bureau of Land Management (BLM) serial numbers **must** be listed for the mining claims, mill sites, and tunnel sites for which the waiver is sought.
5. All owners of the mining claims, mill sites, and tunnel sites and their addresses **must** be given.
6. This waiver form **must** be signed by all the claimants or their designated agent, in original form. If an agent is designated, a notarized designation of agent, signed by all of the claimants with proper address given, **must** be submitted with this waiver.
7. This form **must** be filed no later than September 1st for the upcoming assessment year in the BLM State Office where the mining claims or sites are recorded, or the waiver cannot be granted by the BLM. (Example: to obtain a waiver for the assessment year 2000, which begins at noon on September 1, 1999, you **must** qualify for and file for a waiver no later than September 1, 1999, in the proper BLM State Office).
8. For all mining claims which require assessment work, you **must** record an affidavit of labor on or before the December 30th immediately following the filing of this waiver. For all other mining claims or sites waived, you must record a notice of intent to hold on or before the December 30th immediately following the filing of this waiver.
9. Mill and tunnel sites may also be listed upon this waiver and be waived from payment of the maintenance fee. A notice of intent to hold for these sites is required to be filed by the December 30th following the filing of this waiver.

NOTICE/BURDEN HOURS STATEMENT

The Privacy Act of 1974, *as amended*, and the regulation in 43 CFR 2.48(d) provide that you be furnished the following information in connection with the information required by this certification of waiver from rental fees.

AUTHORITY: 30 U.S.C. 28-28k; 43 U.S.C. 1201, 1457, 1740, and 1744; and 43 CFR 3830.

PRINCIPLE PURPOSE: This information is to be used to verify that the owner(s) (claimants) of a mining claim has complied with 30 U.S.C. 28f and is entitled to perform assessment work in lieu of paying the maintenance fee for the mining claims listed on this form.

ROUTINE USE: (1) Adjudication of the claimant(s) certification of waiver from paying the maintenance fee otherwise required by 30 U.S.C. 28f. (2) Disclosure may be made to appropriate Federal agencies when location is made within the agency's geographic area of responsibility. (3) Information from the record and/or the record will be transferred to the appropriate Federal, State, or local agency, or a member of the public in response to a specific request for pertinent information. (4) Information may also be provided to the Department of Justice or in a proceeding before a court or adjudicative body; or to Federal, State, local or foreign agencies when needed for enforcement of civil or criminal codes or applicable regulations concerning title rights upon the public land.

EFFECT OF NOT PROVIDING INFORMATION: Disclosure of this information is required by 30 U.S.C. 28f and 43 CFR Part 3830 for those qualified claimants wishing to take the small miner waiver allowed. Failure to supply the information required in this form to support the claimants certification of waiver from payment of the otherwise required maintenance fees will result in the waiver being disallowed and the mining claims subject to forfeiture by BLM under 30 U.S.C. 28i.

The Paperwork Reduction Act of 1995 requires us to inform you that:

This information is being collected to allow the BLM to determine if you qualify for a waiver from the payment of \$100 per mining claim or site maintenance fee established in 30 U.S.C. 28f and the implementing regulations at 43 CFR 3830. A response to this request is required in accordance with the statute to obtain your benefit.

BLM would like you to know that you do not have to respond to this, or any other, Federal agency-sponsored information collection unless it displays a currently valid OMB control number.

Public reporting burden for this form is estimated to average 8 minutes (0.133 hours) per response, including time to review instructions, gathering and maintaining data, and completing and reviewing the form. Direct comments regarding this burden estimate, or any other aspect of this form, to the U.S. Department of the Interior, Bureau of Land Management, (1004-0114) Bureau Information Collection Clearance Officer (WO-630), Mail Stop 401 LS, 1849 C St, N.W., Washington, D.C. 20240.

FOR OFFICIAL USE ONLY

RECEIVED
B.L.M. AZ STATE OFFICE
MAR - 9 - 2007 11:32 AM

NOTICE!!

These documents have been scanned!

Do not place un-scanned documents beneath this notice!

Do not remove this notice from this file!

GPO Jacket No. 560-102
Print Order 61540
Rise Business Services, LLC
Job=AZ15 5/30/2019



Box Number= AZ15101



Claim Begin-End: AMC374042-AMC374042

5 Miscellaneous



AZ15101-8

AMC373611-AMC374067

AMC 374042

Authorized Date08/07/2015

Instructions to AccountsAZ BLM REFUND \$10 TO KATHLEEN AMDOR FOR UNNECESSARY FEE TO PROCESS THE 2016 MAINTENANCE FEE WAIVER FORM FOR AMC374042. RECEIPT#3310149. RE@602-417-9397.

Login ID4105

Entry Date08/07/2015

Total Amount\$10.00

NOTICE!!

These documents have been scanned!

Do not place un-scanned documents beneath this notice!

Do not remove this notice from this file!

GPO Jacket No. 560-102
Print Order 61540
Rise Business Services, LLC
Job=AZ15 5/30/2019



Box Number= AZ15101



Claim Begin-End: AMC374042-AMC374042

6 Location Notices-Amendments and Supporting Documents



AZ15101-8

AMC373611-AMC374067

MINING CLAIM STATUS REPORT

STATUS:
MTP CHECKED BY TR
GEO CHECKED BY TR

LEAD SERIAL NO. AMC 374042 THROUGH AMC _____

# <u>1</u> LODE	LOCATION FEE @ \$30 =	\$ <u>30</u>
# <u>1</u> <u>PLACER</u>	PROCESSING FEE @ \$15 =	\$ <u>15</u>
# <u>1</u> ASSOCIATION PL	MAINTENANCE FEE @ \$125 =	\$ <u>125</u>
# _____ MILL SITE	OVERAGE	\$ _____
# _____ TUNNEL SITE	SHORTAGE	\$ _____
	OTHER FEES	\$ _____
	TOTAL	\$ <u>170</u> <i>ok</i>

2 Locators

OVER-THE-COUNTER [] MAIL [] TIMELY FILED: YES [] NO []

LEGAL DESCRIPTION: T 03N R 18W SEC 3
T _____ R _____ SEC _____
T _____ R _____ SEC _____
T _____ R _____ SEC _____

BLM [] FOREST SERVICE [] _____ SUBJ TO PL 359: YES [] NO []

WILDERNESS AREA: NO [] YES [] _____

SPLIT ESTATE: SX [] PX [] SRHA [] OTHER [] _____ N/A []

PROPER NOTICE FILED IF LOCATED ON SRHA LANDS-YES [] NO [] N/A []

RECONVEYED MINERALS ON BLM LANDS REQUIRE OPENING ORDERS FROM 1944 TO 1993. OPEN TO ENTRY ON: _____ N/A []

STATUS; VOID [] PARTIALLY VOID [] PRIVATE MINERALS []
WITHDRAWN LANDS [] OTHER [] _____

CLAIMANT ACKNOWLEDGES THAT PORTIONS OF THE CLAIM(S) MAY BE VOID OR VOIDABLE. Claimant Signature: _____

COMMENTS:

Claimant states 26 acres, probably closer to 60 acres as shown by their map. Should amend. (Cadastral survey agrees area drawn is 55 to 60 acres)

FINAL ADJUDICATION TR 3-29-07

AMC 374042

ROBERT C. AMBOR
 13220-172 HOUSTON AVE
 HUDSON, FLORIDA 34667

Location Notice for Mining Claim
 MN-1 C LawForm, 3-90, 1-97

Claim (Name and Number if used) DOUBLE NUGGET	LOCATOR OR OWNER (Name, Address and Zip code) ROBERT C. AMBOR KATHLEEN F. AMBOR 13220-172 HOUSTON AVE HUDSON, FL 34667 13220-172 HOUSTON AVE HUDSON, FL 34667
Type of Claim <input checked="" type="checkbox"/> Placer <input type="checkbox"/> Lode <input type="checkbox"/> Millsite <input type="checkbox"/> Tunnelsite	RECEIVED B.L.M. AZ STATE OFFICE PHOENIX, ARIZONA 2006 SEP 21 A 10:54
Date of Location of Claim SEPT. 1 2006	
Type of Notice: <input type="checkbox"/> Amendment to <input checked="" type="checkbox"/> Original Notice <input type="checkbox"/> Relocation Notice	in prior notice
if an Amendment of Relocation, Claim was named _____	County, Arizona
recorded at Docket _____, Page _____ Mining District _____	

General Course of Claim is from the West to East + South to the NORTH

Layout of Claim: Claim is 1720 feet long and 1540 feet wide.
 Distance from location monument to each end of the claim is 10 feet in a WEST direction and 1710 feet in a EAST direction.

Locality of Notice of Claim and Monument with reference to some natural object or permanent monument.
SW CORNER of THE CLAIM is at WESTERN QUARTER SECTION MARKER FOR SECTION 3

Effective Date of Notice: SEPT. 1, 2006

Robert C. Ambor
 Signature of Locator

Instructions Within 90 days of this claim: 1. Complete above portion of form and post on location monument, and, 2. Complete two additional copies of this entire form, including map on page two, record one with County Recorder and file other with proper BLM office

Types of Monuments:
 Location Monument is made of 2 inch diameter painted plastic pipe and Corner and End Monuments are made of 2 inch diameter painted plastic pipe.

Description of Claim
 To observe the perimeter of the Claim begin at the SW South WEST corner and travel
 in a NORTH direction 1580 feet to the NORTH WEST corner monument, thence
 in a Southeast 1000 ft then E direction 1390 feet to the NORTH EAST corner monument, thence
 in a South U direction 660 feet to the Southeast corner monument, thence
 in a WEST direction 1720 feet to the South WEST corner monument, thence

AMC 374042

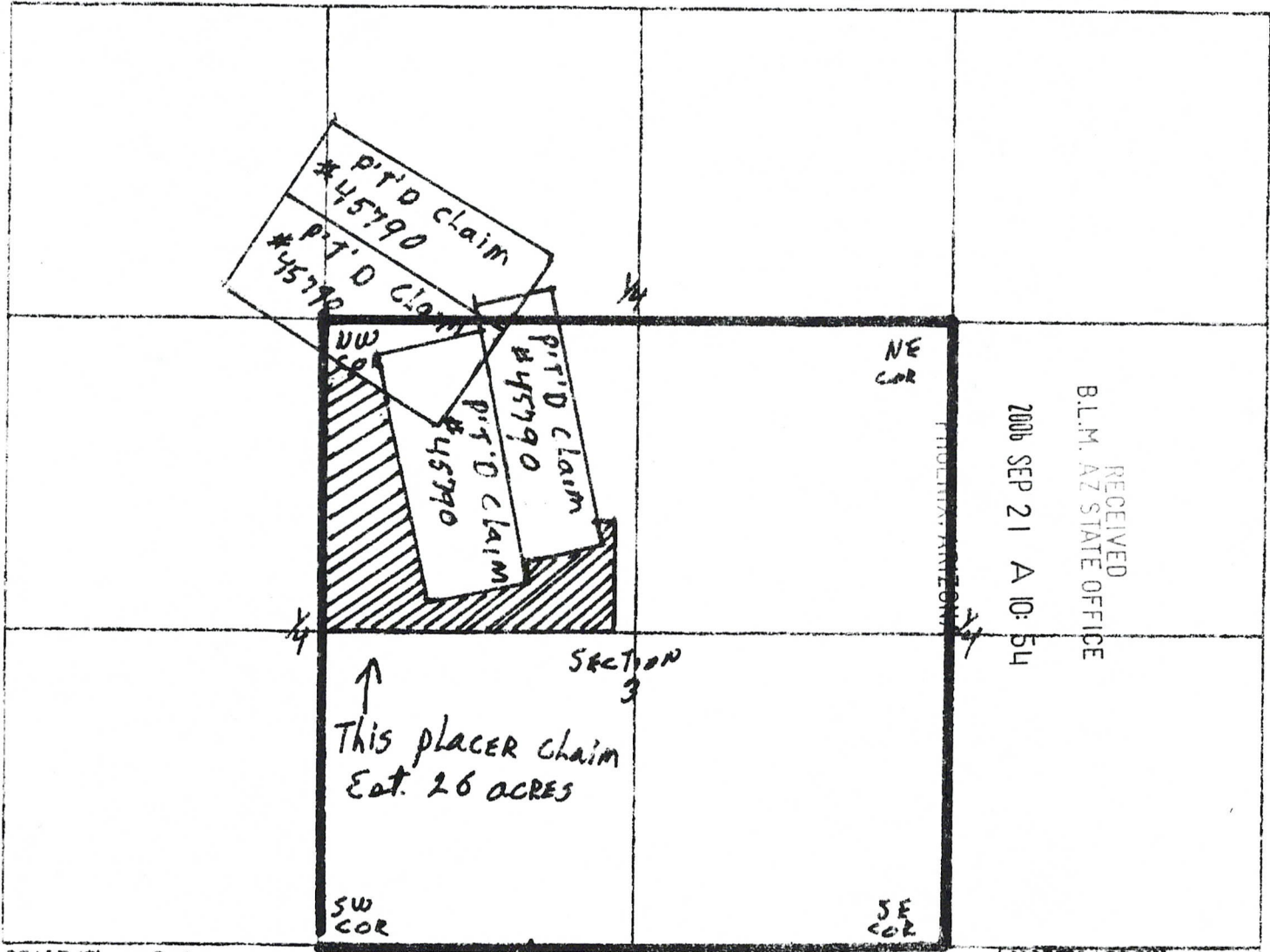
Location of Claim
 The Claim lies in the NW quarter of section 3
 Township T3N Range R18W G & SR B&M Plomosa
 Mining District or Cadastral Subdivision La Paz County, Arizona

The SW corner of the claim has 0 feet in a 0 direction
 from the public or established survey monument or permanent natural object described as
SECTION MARKER FOR SECTION 3 WESTERN QUARTER

MAP, PLAT, OR SKETCH OF MINING CLAIM

MN-1c. LawForms 3-80, 1-97

Claim Monument lies in Section 3 Range R18W Township T3N G & SR B & M



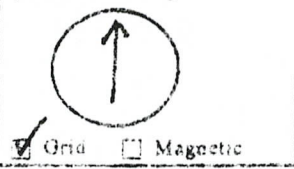
RECEIVED
 B.L.M. AZ STATE OFFICE
 2006 SEP 21 A 10:54

ARIZONA 314047

SCALE (Choose One)

- 1:24000 (1 inch = 2000 feet)
- 1:12000 (1 inch = 1000 feet)
- Other (1 inch = not more than 2000 feet)

NORTH ARROW (Show Direction)



Please file this claim.
Thank you!
R & K AMDOR

ROBERT & KATHLEEN AMDOR
13220-172 Houston Ave.
Hudson, FL 34667-6149

727-819-3842

RECEIVED
B.L.M. AZ STATE OFFICE
2006 SEP 21 A 10: 54
PHOENIX, ARIZONA

AMC 374042

Input Parameters for Geographic Report with Land

System Id = CR

Admin State = AZ

Geo State = AZ

Casetype Begins With

Case Disp Txt = AUTHORIZED, CANCELLED, EXPIRED, PENDING, REJECTED, RELINQUISHED, WITHDRAWN

Mer Twp Rng =

Section =

Mtrs = 14 0030N 0180W 003

Commodity =

Commodity Txt =

Pending Org =

Pend Org Decode =

Total Rows Returned: 1

RUN TIME: 08:02 AM

UNITED STATES DEPARTMENT OF INTERIOR
BUREAU OF LAND MANAGEMENT
GEOGRAPHIC REPORT WITH LAND
Sorted by Serial Number

RUN DATE: 09/29/2006
Page 1 of 1

Serial Number: AZA 016203
Total Case Acres: 0.606

10' Row

yes

<u>Casetype</u>	<u>Case Disp</u>				<u>Sect</u>	<u>Sur Typ</u>	<u>Sur Num</u>	<u>Suff</u>	<u>Subdivision</u>	<u>Act Pend</u>
281001	AUTHORIZED	14	0030N	0180W	003	LOTS			4;	Y

